

NOTICE!!

These documents have been scanned!

Do not place un-scanned documents beneath this notice!

Do not remove this notice from this file!

GPO Jacket No. 560-102
Print Order 61540
Rise Business Services, LLC
Job=AZ15 5/20/2019



Box Number= AZ15072



Claim Begin-End: AMC396704-AMC396731

1 Initial Receipt



AZ15072-15

AMC396394-AMC396736

United States Department of the Interior

Bureau of Land Management
 BUSINESS & SUPPORT SVCS DIV
 ONE N CENTRAL AVE SUITE 800
 PHOENIX, AZ 85004 -4427
 Phone: (602) 417-9200

Receipt

No:

1919263

Transaction #: 1982007	
Date of Transaction: 05/11/2009	
CUSTOMER:	JAMES SORRELL PO BOX 4566 FORT SMITH, AR 72914-4566 US

LINE #	QTY	DESCRIPTION	REMARKS	UNIT PRICE	TOTAL
1	28.00	LOCATABLE MINERALS / MINING CLAIMS-NEW, UNADJUD, ONE OR MORE AUTH NOS / NEW MINING CLAIM LOCATION FEE \$30 CASES: AMC396704/\$30.00, AMC396705/\$30.00, AMC396706/\$30.00, AMC396707/\$30.00, AMC396708/\$30.00, AMC396709/\$30.00, AMC396710/\$30.00, AMC396711/\$30.00, AMC396712/\$30.00, AMC396713/\$30.00, AMC396714/\$30.00, AMC396715/\$30.00, AMC396716/\$30.00, AMC396717/\$30.00, AMC396718/\$30.00, AMC396719/\$30.00, AMC396720/\$30.00, AMC396721/\$30.00, AMC396722/\$30.00, AMC396723/\$30.00, AMC396724/\$30.00, AMC396725/\$30.00, AMC396726/\$30.00, AMC396727/\$30.00, AMC396728/\$30.00, AMC396729/\$30.00, AMC396730/\$30.00, AMC396731/\$30.00		- n/a -	840.00
2	28.00	LOCATABLE MINERALS / MINING CLAIMS-NEW, UNADJUD, ONE OR MORE AUTH NOS / NEW MINING CLAIM PROCESSING FEE \$15 CASES: AMC396704/\$15.00, AMC396705/\$15.00, AMC396706/\$15.00, AMC396707/\$15.00, AMC396708/\$15.00, AMC396709/\$15.00, AMC396710/\$15.00, AMC396711/\$15.00, AMC396712/\$15.00, AMC396713/\$15.00, AMC396714/\$15.00, AMC396715/\$15.00, AMC396716/\$15.00, AMC396717/\$15.00, AMC396718/\$15.00, AMC396719/\$15.00, AMC396720/\$15.00, AMC396721/\$15.00, AMC396722/\$15.00, AMC396723/\$15.00, AMC396724/\$15.00, AMC396725/\$15.00, AMC396726/\$15.00, AMC396727/\$15.00, AMC396728/\$15.00, AMC396729/\$15.00, AMC396730/\$15.00, AMC396731/\$15.00		- n/a -	420.00
3	28.00	LOCATABLE MINERALS / MINING CLAIMS-NEW, UNADJUD, ONE OR MORE AUTH NOS / NEW MINING CLM MAINT FEE \$125 (1993) CASES: AMC396704/\$125.00, AMC396705/\$125.00, AMC396706/\$125.00, AMC396707/\$125.00, AMC396708/\$125.00, AMC396709/\$125.00, AMC396710/\$125.00, AMC396711/\$125.00, AMC396712/\$125.00, AMC396713/\$125.00, AMC396714/\$125.00, AMC396715/\$125.00, AMC396716/\$125.00, AMC396717/\$125.00, AMC396718/\$125.00, AMC396719/\$125.00, AMC396720/\$125.00, AMC396721/\$125.00, AMC396722/\$125.00, AMC396723/\$125.00, AMC396724/\$125.00, AMC396725/\$125.00, AMC396726/\$125.00, AMC396727/\$125.00, AMC396728/\$125.00, AMC396729/\$125.00, AMC396730/\$125.00, AMC396731/\$125.00		- n/a -	3500.00

\$125.00, AMC396728/\$125.00, AMC396729/\$125.00, AMC396730/ \$125.00, AMC396731/\$125.00			
--	--	--	--

TOTAL:	\$4,760.00
---------------	-------------------

PAYMENT INFORMATION			
---------------------	--	--	--

1	AMOUNT:	4760.00	POSTMARKED:	N/A
	TYPE:	CHECK	RECEIVED:	05/11/2009
	CHECK NO:	1358		
	NAME:	ALTAR GEOLOGIC SERVICES LAJACK, DANIEL J BOX 1491 NOME AK 99762 US		

REMARKS

PHONE NO: 520.289.4741

This receipt was generated by the automated BLM Collections and Billing System and is a paper representation of a portion of the official electronic record contained therein.

NOTICE!!

These documents have been scanned!

Do not place un-scanned documents beneath this notice!

Do not remove this notice from this file!

GPO Jacket No. 560-102
Print Order 61540
Rise Business Services, LLC
Job=AZ15 5/20/2019



Box Number= AZ15072



Claim Begin-End: AMC396704-AMC396731

2 Correspondence



AZ15072-15

AMC396394-AMC396736

ATTACHED
7/3/14

RH 7-31-14

RH
8/5/14

AUG 05 2014

In Reply Refer To:
3800 (9310) RE
AMC369706

CERTIFIED MAIL - RETURN RECEIPT REQUESTED No. 7014 1200 0000 8265 6130

DECISION

MUSTAPHA MIAL	:	This Notice Affects Those Claims
3851 HAZELWOOD ST.	:	Shown in the Block Below.
LAS VEGAS, NV 89119-7170	:	

AMC369713
RICH GOLD

Mining Claims Declared Forfeited
Excess Acres

In accordance with 43 CFR 3830.94, the mining claims listed above are hereby declared forfeited because a required amendment was not received.

You received a Notice requiring that the claims listed above be amended due to excess acres or that documentation be submitted supporting discovery of a valuable mineral deposit prior to the date of transfer. The amendments or documentation were required to be filed within 30 days of the date you received the Notice. The 30 day timeframe allowed has expired and no amendments or documentation have been received.

This decision does not relieve you of the liability for reclamation of all areas disturbed by your activities on land encompassed by your mining claim(s) and/or site(s). After you complete the reclamation, you must notify the authorized officer of the appropriate surface managing agency so that the authorized officer may conduct a final site inspection and determine whether you may be released from liability. If you fail to reclaim the land to the satisfaction of the authorized officer, the surface management agency may cite you for noncompliance under its surface management regulations.

For land administered by the Bureau of Land Management (BLM), if you fail to reclaim the land to the satisfaction of the authorized officer as required in 43 CFR Subpart 3809, the BLM will issue an order of noncompliance under 43 CFR 3809.601(a). If you fail to comply with the noncompliance order, the BLM may take further action under 43 CFR 3809.604. Failure to conduct reclamation is a prohibited act that may subject you to criminal penalties. See

43 CFR 3809.605(h) and 43 CFR 3809.700. If your occupancy has been terminated and you fail to remove structures, material, and equipment, and any personal property in accordance with the regulations in 43 CFR 3715.5-1, the BLM may dispose of the property. In accordance with 43 CFR 3715.5-2, you will remain liable for the costs the BLM incurs in removing and disposing of the property.

Appeal Procedures

This decision may be appealed to the Interior Board of Land Appeals, Office of the Secretary, in accordance with the regulations contained in 43 CFR, Part 4 and the enclosed Form 1842-1. If an appeal is taken, your notice of appeal must be filed in this office (at the above address) within 30 days from receipt of this decision. The appellant has the burden of showing that the decision appealed from is in error.

If you wish to file a petition pursuant to regulation 43 CFR 4.21 (58 FR 4939, January 19, 1993), for a stay of the effectiveness of this decision during the time that your appeal is being reviewed by the Board, the petition for a stay must accompany your notice of appeal. A petition for a stay is required to show sufficient justification based on the standards listed below. Copies of the notice of appeal and petition for a stay must also be submitted to each party named in this decision and to the Interior Board of Land Appeals and to the appropriate Office of the Solicitor (see 43 CFR 4.413) at the same time the original documents are filed with this office. If you request a stay, you have the burden of proof to demonstrate that a stay should be granted.

Standards for Obtaining a Stay

Except as otherwise provided by law or other pertinent regulation, a petition for a stay of a decision pending appeal shall show sufficient justification based on the following standards:

- (1) The relative harm to the parties if the stay is granted or denied,
- (2) The likelihood of the appellant's success on the merits,
- (3) The likelihood of immediate and irreparable harm if the stay is not granted, and
- (4) Whether the public interest favors granting the stay.

If additional information is required, please contact Rod Ebert at 602-417-9397. Please include your AMC serial number(s) on all correspondence.

Sincerely,

/s/ Rebecca Heick
Rebecca Heick
Group Administrator
Lands and Minerals

Enclosure

SENDER: COMPLETE THIS SECTION

- Complete items 1, 2, and 3. Also complete item 4 if Restricted Delivery is desired.
- Print your name and address on the reverse so that we can return the card to you.
- Attach this card to the back of the mailpiece or on the front if space permits.

1. Article Addressed to:

MUSTAPHA MIAL
 3851 HAZELWOOD ST.
 LAS VEGAS NV 89119-7170
 9310/RE/AMC369706

RECEIVED
 BLM AZ STATE OFFICE

2014 SEP -3 P 1:16

PHOENIX, ARIZONA

COMPLETE THIS SECTION ON DELIVERY

A. Signature

X

Larry T Baltager

- Agent
 Addressee

B. Received by (Printed Name)

Larry T Baltager

C. Date of Delivery

8/29/14

D. Is delivery address different from item 1? Yes

If YES, enter delivery address below:

 No

3. Service Type

- Certified Mail® Priority Mail Express™
 Registered Return Receipt for Merchandise
 Insured Mail Collect on Delivery

4. Restricted Delivery? (Extra Fee)

 Yes

2. Article Number


(Transfer from service label)

7014 1200 0000 8265 6130

UNITED STATES POSTAL SERVICE

AZ 852

02 SEP '14

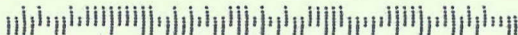


First-Class Mail
Postage & Fees Paid
USPS
Permit No. G-10

PH 1

- Sender: Please print your name, address, and ZIP+4® in this box®

U.S. DEPARTMENT OF THE INTERIOR
BUREAU OF LAND MANAGEMENT
ARIZONA STATE OFFICE
ONE NORTH CENTRAL AVENUE, SUITE 800
PHOENIX, AZ 85004-4427



English

Customer Service

USPS Mobile

Register / Sign In



Search USPS.com or Track Packages Subr

Quick Tools

Ship a Package

Send Mail

Manage Your Mail

Shop

Business Solutions

USPS Tracking™



[Customer Service >](#)
Have questions? We're here to help.

Tracking Number: 7014120000082656130

Product & Tracking Information

Postal Product:

Features:
Certified Mail™

Available Actions

[Return Receipt After Mailing](#)

DATE & TIME	STATUS OF ITEM	LOCATION
August 29, 2014 , 10:49 am	Delivered	PHOENIX, AZ 85004
Your item was delivered at 10:49 am on August 29, 2014 in PHOENIX, AZ 85004.		
August 29, 2014 , 3:41 am	Departed USPS Facility	PHOENIX, AZ 85026
August 28, 2014 , 1:56 pm	Arrived at USPS Facility	PHOENIX, AZ 85026
August 27, 2014 , 7:15 pm	Departed USPS Facility	LAS VEGAS, NV 89199
August 23, 2014 , 10:01 am	Unclaimed	LAS VEGAS, NV 89119
August 9, 2014 , 3:21 pm	Notice Left (No Authorized Recipient Available)	LAS VEGAS, NV 89119
August 8, 2014 , 2:26 pm	Arrived at USPS Facility	LAS VEGAS, NV 89199
August 8, 2014 , 7:26 am	Departed USPS Facility	PHOENIX, AZ 85026
August 7, 2014 , 7:05 pm	Arrived at USPS Facility	PHOENIX, AZ 85026

Track Another Package

Tracking (or receipt) number

[Track It](#)

LEGAL

- [Privacy Policy >](#)
- [Terms of Use >](#)
- [FOIA >](#)
- [No FEAR Act EEO Data >](#)

ON USPS.COM

- [Government Services >](#)
- [Buy Stamps & Shop >](#)
- [Print a Label with Postage >](#)
- [Customer Service >](#)
- [Delivering Solutions to the Last Mile >](#)
- [Site Index >](#)

ON ABOUT.USPS.COM

- [About USPS Home >](#)
- [Newsroom >](#)
- [USPS Service Alerts >](#)
- [Forms & Publications >](#)
- [Careers >](#)

OTHER USPS SITES

- [Business Customer Gateway >](#)
- [Postal Inspectors >](#)
- [Inspector General >](#)
- [Postal Explorer >](#)
- [National Postal Museum >](#)



Copyright© 2014 USPS. All Rights Reserved.

OFFICIAL COPIES: /Case Files/ /SD Read/ /Section/ /Author/

APR 14 2014

In Reply Refer To:
3800 (9310) RE
AMC369706

CERTIFIED MAIL – RETURN RECEIPT REQUESTED NO. 7013 2250 0000 8720 5749

NOTICE

MUSTAPHA MIAL	:	This Notice Affects Those Claims
3851 HAZELWOOD ST.	:	Shown in the Block Below.
LAS VEGAS, NV 89119-7170	:	

AMC369713
RICH GOLD

Transfer of Association Placer Mining Claims
Amendments Required

The Bureau of Land Management (BLM) Arizona State Office received a conveyance document transferring ownership of the above listed mining claims.

The mining claims being transferred are association placer mining claims. The claims are being transferred to a smaller number of claimants than originally located the claims.

By law, each individual claimant is allowed to hold a maximum of 20 acres per claim. A corporation is considered to be a single entity that is allowed to hold a maximum of 20 acres per claim. In accordance with 43 CFR 3833.33, you may transfer, sell, or otherwise convey an association placer mining claim at any time to an EQUAL or greater number of mining claimants. However, if the claim is transferred to a smaller number of claimants you (a) must have discovered a valuable mineral deposit before the transfer; or (b) upon notice from BLM, you must reduce the acreage of the claim, if necessary, so that you meet the 20-acre per locator limit.

The BLM is therefore requiring that an amendment be filed for each claim listed above, in accordance with 43 CFR 3833.33, reducing the claims acreage to meet the 20-acre per claimant limit, as is authorized by law; or submit appropriate documentation showing that there was a

discovery of a valuable mineral deposit prior to the date of transfer. We are enclosing a guide to clarify what documentation must be provided to BLM to show discovery of a valuable mineral deposit. The documentation will be reviewed by a geologist to determine adequacy.

We must receive either the amendments or documentation of discovery of a valuable mineral deposit within 30 days of your receipt of this notice. If the amendments or the required documentation are not received within the 30-day timeframe the mining claims will be declared forfeited and void. If amendments are filed, there is a \$10 BLM processing fee for each amendment. The amendments must also be filed with the county.

If additional information is required, please contact Rod Ebert at 602-417-9397. Please include your AMC serial number(s) on all correspondence.

/s/ Rebecca Heick
Rebecca Heick
Group Administrator
Lands and Minerals

AZ9310:REbert:x9397:nch:4/9/14:Letter #21_CF

CERTIFIED MAIL™

UNITED STATES
 DEPARTMENT OF THE INTERIOR
 Bureau of Land Management
 Arizona State Office
 1111 Central Avenue, Suite 800
 Phoenix, Arizona 85004



7013 2250 0000 8720 5749



Official Business
 Penalty for Private Use, \$300

MUSTAPHA MIAL
 3851 HAZELWOOD ST.
 LAS VEGAS, NV 89119-7170

RECEIVED
 BLM AZ STATE OFFICE
 2014 APR 21 P 3:04
 PHOENIX, ARIZONA

NIXIE 891 FE 1009 0004/12/14
 RETURN TO SENDER
 ATTEMPTED - NOT KNOWN
 UNABLE TO FORWARD
 RC: 85004442700 *1394-03228-15-48

000404427

SENDER: COMPLETE THIS SECTION	
1. Article Addressed to: MUSTAPHA MIAL 3851 HAZELWOOD ST. LAS VEGAS, NV 89119-7170 9310/RE/AMC369706	
■ Complete items 1, 2, and 3. Also complete item 4 if Restricted Delivery is desired. ■ Print your name and address on the reverse so that we can return the card to you. ■ Attach this card to the back of the mailpiece, or on the front if space permits.	
2. Article Number (Transfer from service label) 7013 2250 0000 8720 5749	
PS Form 3811, July 2013 Domestic Return Receipt	
COMPLETE THIS SECTION ON DELIVERY	
A. Signature <input checked="" type="checkbox"/> Agent <input type="checkbox"/> Addressee	
B. Received by (Printed Name) _____ C. Date of Delivery _____	
D. Is delivery address different from item 1? <input type="checkbox"/> Yes <input type="checkbox"/> No If YES, enter delivery address below: _____	
3. Service Type <input type="checkbox"/> Certified Mail® <input type="checkbox"/> Priority Mail Express™ <input type="checkbox"/> Registered <input type="checkbox"/> Return Receipt for Merchandise <input type="checkbox"/> Insured Mail <input type="checkbox"/> Collect on Delivery	
4. Restricted Delivery? (Extra Fee) <input type="checkbox"/> Yes <input type="checkbox"/> No	

PLACE STICKER AT TOP OF ENVELOPE TO THE RIGHT OF THE RETURN ADDRESS, FOLD AT DOTTED LINE



United States Department of the Interior



BUREAU OF LAND MANAGEMENT

Arizona State Office

One North Central Avenue, Suite 800

Phoenix, Arizona 85004-4427

www.blm.gov/az/

APR 14 2014

In Reply Refer To:

3800 (9310) RE

AMC369706

CERTIFIED MAIL – RETURN RECEIPT REQUESTED NO. 7013 2250 0000 8720 5749

NOTICE

MUSTAPHA MIAL	:	This Notice Affects Those Claims
3851 HAZELWOOD ST.	:	Shown in the Block Below.
LAS VEGAS, NV 89119-7170	:	

AMC369713

RICH GOLD

Transfer of Association Placer Mining Claims Amendments Required

The Bureau of Land Management (BLM) Arizona State Office received a conveyance document transferring ownership of the above listed mining claims.

The mining claims being transferred are association placer mining claims. The claims are being transferred to a smaller number of claimants than originally located the claims.

By law, each individual claimant is allowed to hold a maximum of 20 acres per claim. A corporation is considered to be a single entity that is allowed to hold a maximum of 20 acres per claim. In accordance with 43 CFR 3833.33, you may transfer, sell, or otherwise convey an association placer mining claim at any time to an EQUAL or greater number of mining claimants. However, if the claim is transferred to a smaller number of claimants you (a) must have discovered a valuable mineral deposit before the transfer; or (b) upon notice from BLM, you must reduce the acreage of the claim, if necessary, so that you meet the 20-acre per locator limit.

The BLM is therefore requiring that an amendment be filed for each claim listed above, in accordance with 43 CFR 3833.33, reducing the claims acreage to meet the 20-acre per claimant limit, as is authorized by law; or submit appropriate documentation showing that there was a

discovery of a valuable mineral deposit prior to the date of transfer. We are enclosing a guide to clarify what documentation must be provided to BLM to show discovery of a valuable mineral deposit. The documentation will be reviewed by a geologist to determine adequacy.

We must receive either the amendments or documentation of discovery of a valuable mineral deposit within 30 days of your receipt of this notice. If the amendments or the required documentation are not received within the 30-day timeframe the mining claims will be declared forfeited and void. If amendments are filed, there is a \$10 BLM processing fee for each amendment. The amendments must also be filed with the county.

If additional information is required, please contact Rod Ebert at 602-417-9397. Please include your AMC serial number(s) on all correspondence.



Rebecca Heick
Group Administrator
Lands and Minerals

DISCOVERY OF A VALUABLE MINERAL DEPOSIT

In accordance with 43 CFR 3833.33(a), a discovery is required before an association placer claim can be conveyed to a smaller number of owners than originally located the claim or to a single owner.

What if I convey my association placer to a corporation?

Because a corporation is an individual, any association placer claim, acquired by a corporation must be supported by a discovery of a valuable mineral deposit prior to the date of acquisition.

Although it is permissible for an individual to acquire an association placer claim over 20 acres in size, it is essential that there were sufficient individual locators to make the original location, and furthermore, that a discovery of a valuable mineral deposit was made within the limits of the claim prior to the date of transfer 43 CFR 3833.33(a).

What is a discovery?

Two basic rules of discovery have been formulated by the Secretary of the Interior.

The prudent man rule provides that a discovery has been made "where minerals have been found and the evidence is of such a character that a person of ordinary prudence would be justified in the further expenditure of his labor and means, with a reasonable prospect of success, in developing a valuable mine".

The marketability rule provides that for a discovery to exist, the claimant "must show that by reason of accessibility, *bona fides* in development, proximity to market, existence of present demand, and other factors, the deposit is of such value that it can be mined, removed and disposed of at a profit."

How does this pertain to an association placer claim?

Because most of the association placer claims in Arizona are located for gold, this information will pertain to gold placer claims. However the legal concept applies to other mineral commodities as well.

To satisfy the prudent man rule gold must be exposed in sufficient quantities to justify development of the claim through actual mining operations.

The marketability role of discovery states that a discovery has been made if the deposit is of such value that it can be mined, removed and disposed of at a profit.

Mere indications of existence of placer mineral within the boundaries of the claim are not sufficient. To constitute a valid discovery there must be actually and physically exposed within the limits of the claim a gold placer deposit possessing in and of itself a present or prospective

value for mining purposes. The particular deposit actually disclosed within the limits of the claim must be the one as to which there is a reasonable prospect of success in developing a valuable mine.

It cannot be said as a matter of law how much gold must be found in order to constitute a discovery, but there must be something beyond a mere guess on the part of the miner. A mere surmise, speculation, belief, or geological theory or impression of the existence of minerals on a claim is not sufficient. A mere indication is not sufficient, nor is the discovery of mineral outside the boundaries of the claim. A discovery has not been made until sufficient work has been done to show that the material can be produced and sold at a profit under conditions present at the time of transfer.

One discovery is required to support a placer location, whether it is a 20 acre claim by an individual or of 160 acres by an association of persons. The locator must, however, show the mineral character of each 10-acre tract of the claim. A discovery on one 10-acre portion of a placer claim does not establish the mineral character of the entire claim. Mineral-in-character may be based on geologic inference from adjoining lands and a reasonable opportunity for profitable extraction.

What information should I provide BLM to indicate that my association claim(s) had a discovery of a valuable mineral deposit at the time of conveyance?

It is difficult to lay down specific rules by which to determine whether a valid discovery has been made, and each case must be determined with reference to the special facts and conditions shown to exist in the particular mining district where a claim is located. A gold placer deposit may not be a valuable ore deposit if the cost of extracting the gold exceeds the value of the gold itself. It is what is exposed on each claim that matters most. Historical interest and production, while interesting, do not take the place of an actual discovery.

In order to qualify as a discovery of a valuable mineral deposit it must be established that the deposit can be mined and sold at a profit and that development and mining operations may proceed with reasonable confidence.

If the deposit requires additional exploration to delineate the ore reserves and determine grade or quality before development may be confidently started, **a discovery has not been made.**

What you should provide to BLM to show your discovery of a valuable mineral deposit (**the information must be dated prior to the date of transfer**) –

Claim location map

Claim boundary map

Map showing sample locations

Sampling must have occurred on the subject claim. You will need several quantitative samples to adequately show a discovery of a placer mining claim. Sampling should be done at as many places on the claim as may be necessary to establish the continuity and extent of the deposit. Until sampling has been completed, it is rarely possible to develop anything more than an informed guess as to the nature of any deposit. As part of your sampling data you should be able to provide BLM with:

- sample volume,
- sample interval,
- material sampled.
- raw gold recovered,
- raw gold weight (grams/bank cubic yards),
- raw gold value (\$/bank cubic yard) (using the price of gold per Troy ounce at the time the discovery was made),
- gold value must be adjusted for fineness because placer gold is never 100% pure.

Reserve estimate

Method used to calculate reserve estimate

Cut-off grade

Map showing deposit boundaries

Cost of operation (\$/bank cubic yard)

Equipment operation

Labor

Supplies
Cost of all equipment (list equipment)
Less salvage value
Development/Reclamation Costs (\$/bank cubic yard)
Road construction
Exploration
Mobilization
Ponds
Stripping
Plant construction
Buildings
Pipe/couplings
Demobilization
Reclamation

What will BLM do with this information?

BLM will place the information into the lead file for your mining claim or group of mining claims so that it is available for the review by our mining staff, when needed.

Can BLM guarantee that the information that I provide will be kept confidential?

Information that you want to have kept confidential must be marked with the word CONFIDENTIAL on each page. Please be aware that simply marking something with the word "confidential" does not necessarily make it so. The information must meet the requirements contained within 43 CFR 2, and 43 CFR 2, Appendix E.

SENDER: COMPLETE THIS SECTION

- Complete items 1, 2, and 3. Also complete item 4 if Restricted Delivery is desired.
- Print your name and address on the reverse so that we can return the card to you.
- Attach this card to the back of the mailpiece, or on the front if space permits.

1. Article Addressed to:

JAMES D. SORREL
 P.O. BOX 4566
 FORT SMITH, AR 72914-4566
 9310/RE/AMC381147, AMC396704

2. Article Number

(Transfer from service label)

7013 2250 0000 8721 6783

COMPLETE THIS SECTION ON DELIVERY

A. Signature

X

J. Samuel

 Agent Addressee

B. Received by (Printed Name)

JAMES D. SORREL
 BLM STATE OFFICE

C. Date of Delivery

4/10/14

D. Is delivery address different from item 1?

 Yes

If YES, enter delivery address below:

 No

PHOENIX, ARIZONA

3. Service Type

 Certified Mail® Priority Mail Express™ Registered Return Receipt for Merchandise Insured Mail Collect on Delivery

4. Restricted Delivery? (Extra Fee)

 Yes

UNITED STATES POSTAL SERVICE


NORTHWEST AR PSD
AR 727
10 APR 2014 PM



First-Class Mail
Postage & Fees Paid
USPS
Permit No. G-10

- Sender: Please print your name, address, and ZIP+4® in this box•

U.S. DEPARTMENT OF THE INTERIOR
BUREAU OF LAND MANAGEMENT
ARIZONA STATE OFFICE
ONE NORTH CENTRAL AVENUE, SUITE 800
PHOENIX, AZ 85004-4427





United States Department of the Interior



BUREAU OF LAND MANAGEMENT

Arizona State Office

One North Central Avenue, Suite 800

Phoenix, Arizona 85004-4427

www.blm.gov/az/

APR 02 2014

In Reply Refer To:

3800 (9310) RE

AMC381147, AMC396704

CERTIFIED MAIL - RETURN RECEIPT REQUESTED No. 7013 2250 0000 8721 6783

DECISION

JAMES D. SORREL

P.O. BOX 4566

FORT SMITH, AR 72914-4566

:

:

:

This decision affects those claims shown
in the block below.

AMC381147 - AMC381148, AMC396711 - AMC396732

ORO #40, ORO #41, ORP #20 - ORO #39

MINING CLAIMS DECLARED FORFEIT

The mining claims listed above have been declared forfeit as of September 1, 2013, for failure to timely file the required maintenance fee payment or small miner's maintenance fee waiver (waiver).

Claimants are required to pay an annual non-refundable maintenance fee of \$140 per 20 acres, or submit a waiver, on or before September 1 of each year. (In accordance with 43 CFR 1822.14, because September 1, 2013, fell on a Sunday and Monday was a holiday, the payment was due the next business day, September 3, 2013.) These requirements were established by 30 U.S.C. 28f-1, as amended, and 43 Code of Federal Regulations (CFR) 3834 and 3835.

Our records do not show receipt of a maintenance fee payment or small miner waiver filed on or before the due date. Therefore, the claims listed above are forfeit.

This decision does not relieve you of the liability for reclamation of all areas disturbed by your activities on lands covered by the subject mining claim(s) and/or site(s). After you complete the reclamation, you must notify the authorized officer of the appropriate surface managing agency so that the authorized officer may conduct a final site inspection and determine whether you may be released from liability. If you fail to reclaim the land to the satisfaction of the authorized officer, the surface management agency may cite you for noncompliance under its surface management regulations.

For land administered by the Bureau of Land Management (BLM), if you fail to reclaim the land to the satisfaction of the authorized officer as required in 43 CFR Subpart 3809, BLM will issue an order of noncompliance under 43 CFR 3809.601(a). If you fail to comply with the non-compliance order, BLM may take further action under 43 CFR 3809.604. Failure to conduct reclamation is a prohibited act that may subject you to criminal penalties. See 43 CFR 3809.605(h) and 43 CFR 3809.700.

Appeal Procedures

This decision may be appealed to the Interior Board of Land Appeals, Office of the Secretary, in accordance with the regulations contained in 43 CFR, Part 4, and the enclosed Form 1842-1. If an appeal is taken, your notice of appeal must be filed in this office (at the above address) within 30 days from receipt of this decision. The appellant has the burden of showing that the decision appealed from is in error.

If you wish to file a petition pursuant to regulation 43 CFR 4.21 (58 FR 4939, January 19, 1993) for a stay of the effectiveness of this decision during the time that your appeal is being reviewed by the Board, the petition for a stay must accompany your notice of appeal. A petition for a stay is required to show sufficient justification based on the standards listed below. Copies of the notice of appeal and petition for a stay **must** also be submitted to each party named in this decision and to the Interior Board of Land Appeals and to the appropriate Office of the Solicitor (see 43 CFR 4.413) at the same time the original documents are filed with this office. If you request a stay, you have the burden of proof to demonstrate that a stay should be granted.

Standards for Obtaining a Stay

Except as otherwise provided by law or other pertinent regulation, a petition for a stay of a decision pending appeal shall show sufficient justification based on the following standards:

- (1) The relative harm to the parties if the stay is granted or denied,
- (2) The likelihood of the appellant's success on the merits,
- (3) The likelihood of immediate and irreparable harm if the stay is not granted, and
- (4) Whether the public interest favors granting the stay.

Please include your AMC serial number(s) on all correspondence. If additional information is required, please call Rod Ebert at 602-417-9397.



Rebecca Heick
Group Administrator
Lands and Minerals

Enclosure:
Appeal Form 1842-1

SENDER: COMPLETE THIS SECTION

- Complete items 1, 2, and 3. Also complete item 4 if Restricted Delivery is desired.
- Print your name and address on the reverse so that we can return the card to you.
- Attach this card to the back of the mailpiece, or on the front if space permits.

1. Article Addressed to:

SORRELL JAMES
 BOX 4566
 FORT SMITH, AR 72914
 AZ933 RE AMC396704 030810

2. Article Number

(Transfer from service label)

7007 2680 0000 8514 9577

COMPLETE THIS SECTION ON DELIVERY

A. Signature

X J. Sorrell

 Agent Addressee

B. Received by (Printed Name)

J. SORRELL

C. Date of Delivery

3/13/10

D. Is delivery address different from item 1? YesIf YES, enter delivery address below: No


3. Service Type

 Certified Mail Express Mail Registered Return Receipt for Merchandise Insured Mail C.O.D.

4. Restricted Delivery? (Extra Fee)

 Yes

UNITED STATES POSTAL SERVICE



First-Class Mail
Postage & Fees Paid
USPS
Permit No. G-10


RECEIVED
BLM AZ STATE OFFICE

2010 MAR 18 P 1:53

PHOENIX, ARIZONA

• Sender: Please print your name, address, and ZIP+4 in this box •

BUREAU OF LAND MANAGEMENT
ARIZONA STATE OFFICE
ONE NORTH CENTRAL AVENUE
SUITE 800
PHOENIX, AZ 85004-2203



March 8, 2010

In Reply Refer To:
3800 (9330) RE
AMC396704

CERTIFIED MAIL - RETURN RECEIPT REQUESTED No. 7007 2680 0000 8514 9577

DECISION

SORRELL JAMES : This decision affects those claims shown
BOX 4566 : in the block below:
FORT SMITH, AR 72914 :

AMC396713
ORO 21

MINING CLAIMS
DECLARED FORFEITED

The mining claims listed above have been declared forfeited for failure to file the required maintenance fee payment or small miner's maintenance fee waiver (waiver).

Claimants are required to pay an annual non-refundable maintenance fee of \$140, or submit a waiver, on or before September 1 of each year. These requirements were established by 30 (United States Code) 28-f-k, as amended, and 43 Code of Federal Regulations (CFR) 3834 and 3835.

Our records do not show receipt of a maintenance fee payment, or waiver received on or before September 1, 2009, for the 2010 assessment year, for the claims listed above. Therefore, the claims are forfeited.

This decision does not relieve you of the liability for reclamation of all areas disturbed by your activities on lands covered by the subject mining claim(s) and/or site(s). After you complete the reclamation, you must notify the authorized officer of the appropriate surface managing agency so that the authorized officer may conduct a final site inspection and determine whether you may be released from liability.

If you fail to reclaim the land to the satisfaction of the authorized officer, the surface management agency may cite you for noncompliance under its surface management regulations.

For land administered by the Bureau of Land Management (BLM), if you fail to reclaim the land to the satisfaction of the authorized officer as required in 43 CFR Subpart 3809, BLM will issue an order of noncompliance under 43 CFR 3809.601(a). If you fail to comply with the noncompliance order, BLM may take further action under 43 CFR 3809.604. Failure to conduct reclamation is a prohibited act that may subject you to criminal penalties. See 43 CFR 3809.605(h) and 43 CFR 3809.700.

This decision may be appealed to the Interior Board of Land Appeals, Office of the Secretary, in accordance with the regulations contained in 43 CFR, Part 4, and the enclosed Form 1842-1. If an appeal is taken, your notice of appeal must be filed in this office (at the above address) within 30 days from receipt of this decision. The appellant has the burden of showing that the decision appealed from is in error.


If you wish to file a petition pursuant to regulation 43 CFR 4.21 (58 FR 4939, January 19, 1993) for a stay of the effectiveness of this decision during the time that your appeal is being reviewed by the Board, the petition for a stay must accompany your notice of appeal. A petition for a stay is required to show sufficient justification based on the standards listed below. Copies of the notice of appeal and petition for a stay **must** also be submitted to each party named in this decision and to the Interior Board of Land Appeals and to the appropriate Office of the Solicitor (see 43 CFR 4.413) at the same time the original documents are filed with this office. If you request a stay, you have the burden of proof to demonstrate that a stay should be granted.

Standards for Obtaining a Stay

Except as otherwise provided by law or other pertinent regulation, a petition for a stay of a decision pending appeal shall show sufficient justification based on the following standards:

- (1) The relative harm to the parties if the stay is granted or denied,
- (2) The likelihood of the appellant's success on the merits,
- (3) The likelihood of immediate and irreparable harm if the stay is not granted, and
- (4) Whether the public interest favors granting the stay.

Please include your AMC serial number(s) on all correspondence. If additional information is required, please call Rod Ebert at 602-417-9397.



Steven Cohn
Group Administrator
Renewable and Mineral Resources

Enclosure

Appeal Form 1842-1

REbert:lm:030810

NOTICE!!

These documents have been scanned!

Do not place un-scanned documents beneath this notice!

Do not remove this notice from this file!

GPO Jacket No. 560-102
Print Order 61540
Rise Business Services, LLC
Job=AZ15 5/20/2019



Box Number= AZ15072



Claim Begin-End: AMC396704-AMC396731

3 Transfers



AZ15072-15

AMC396394-AMC396736

January 12, 2016

383672
396704

BLM
1 N Central Ave, #800
Phoenix, AZ 85004

Please find enclosed:

Death Certificate for James D Sorrell

Certified copy of Final Distribution

Copy of 19 claims to be changed from
James D Sorrell to Betty J Copperthite.

Check #1009 in the amount of \$190.00.


Thank you for your help in this matter. James
Sorrell was my brother. I am the only living
heir to his estate. Please change claims from
his name to mine.

Betty J Copperthite

Betty J. Copperthite
4461 N Bear Canyon Rd
Tucson, AZ 85749

Phone H-1-520-749-2026
Cell 1-520-907-2088

RECEIVED
CLERK'S OFFICE
2016 JAN 13 P 2:47
PHOENIX, ARIZONA



Quitclaim Deed

RECORDING REQUESTED BY Betty J. Copperthite

AND WHEN RECORDED MAIL TO:

Betty J. Copperthite, Grantee(s)

⁴⁴⁶¹~~4461~~ N Bear Canyon Rd


Tucson AZ 85749

Consideration: \$ 0

Property Transfer Tax: \$ 0

Assessor's Parcel No.: As described in Exhibit A

PREPARED BY: Earl L. Combs certifies herein that he or she has prepared this Deed.


Signature of Preparer

Dec 31, 2015
Date of Preparation

Earl L Combs
Printed Name of Preparer

THIS QUITCLAIM DEED, executed on _____ in the County of Pima, State of Arizona

by Grantor(s), James D. Sorrell

whose post office address is POB 4566, Fort Smith AR 72914

to Grantee(s), Betty J. Copperthite

whose post office address is ⁴⁴⁶¹~~6441~~ Bear Canyon Rd, Tucson AZ 85749

WITNESSETH, that the said Grantor(s), James D. Sorrell

for good consideration and for the sum of zero dollars

(\$ 0) paid by the said Grantee(s), the receipt whereof is hereby acknowledged, does hereby remise, release and quitclaim unto the said Grantee(s) forever, all the right, title interest

RECEIVED
CLM AZ
2016 JAN 13 P 2 47
PHOENIX, ARIZONA

and claim which the said Grantor(s) have in and to the following described parcel of land, and improvements and appurtenances thereto in the County of Santa Cruz, State of Arizona and more specifically described as set forth in EXHIBIT "A" to this Quitclaim Deed, which is attached hereto and incorporated herein by reference.

IN WITNESS WHEREOF, the said Grantor(s) has signed and sealed these presents the day and year first above written. Signed, sealed and delivered in presence of:

GRANTOR(S):

Betty J Copperthite
Signature of Grantor

Signature of Second Grantor (if applicable)

BETTY J. COPPERTHITE
Print Name of Grantor
FOR THE ESTATE OF JAMES D. SORRELL
PERSONAL REPRESENTATIVE.

Print Name of Second Grantor (if applicable)

LuAnn Brown
Signature of First Witness to Grantor(s)

James D Sorrell
Signature of Second Witness to Grantor(s)

Lu Ann Brown
Print Name of First Witness to Grantor(s)

Danielle Heverly
Print Name of Second Witness to Grantor(s)

GRANTEE(S):

Signature of Grantee

Signature of Second Grantee (if applicable)

Print Name of Grantee

Print Name of Second Grantee (if applicable)

Signature of First Witness to Grantee(s)

Signature of Second Witness to Grantee(s)

Print Name of First Witness to Grantee(s)

Print Name of Second Witness to Grantee(s)

RECEIVED
CLM. A. ... OFFICE
2016 JAN 13 P 2:47
PHOENIX, ARIZONA

NOTARY ACKNOWLEDGMENT


State of Arizona

County of Pima

On 1/4/16, before me, Karla Mettel, a notary public in and for said state, personally appeared, Betty J. Copperthite who are known to me (or proved to me on the basis of satisfactory evidence) to be the persons whose names are subscribed to the within instrument and acknowledged to me that they executed the same in their authorized capacities, and that by their signatures on the instrument the persons, or the entity upon behalf of which the persons acted, executed the instrument.

WITNESS my hand and official seal.

Karla Mettel
Signature of Notary



Affiant Known _____ Produced ID

Type of ID AZ DL

(Seal)

RECEIVED
DLH / DEEDS OFFICE
2016 JAN 13 P 2:47
PHOENIX, ARIZONA

Exhibit "A"

The Property consists of the following unpatented lode mining claims situated in Sections 6 and, 7 of Township 23 South, Range 11 East, G&SR Mer., in the Oro Blanco Mining District, Santa Cruz County, Arizona, the location notices of which are of record with the Recorder of Santa Cruz County and the serial number assigned to the claims by the Arizona State Office of the Bureau of Land Management are as follows:

Name of Claim	Book	Page	AMC No.
Oro # 1	2007	06209	383672
Oro # 2	2007	06210	383673
Oro # 3	2007	06211	383674
Oro # 4	2007	06212	383675
Oro # 5	2007	06213	383676
Oro # 6	2007	06214	383677
Oro # 7	2007	06215	383678
Oro # 8	2007	06216	383679
Oro 9	2009	03381	396704
Oro 10	2009	03393	396705
Oro 11	2009	03389	396706
Oro 12	2009	03375	396707
Oro 13	2009	03385	396708
Oro 14	2009	03380	396709
Oro # 15	2007	06223	383686
Oro # 16	2007	06224	383687
Oro 17	2009	03402	396710
Oro 18	2007	06226	383689
Oro 19	2007	06227	383690

RECEIVED
DLM AND RECORDS SERVICE
2016 JAN 13 P 2:47
PHOENIX, ARIZONA

CERTIFIED

FILED
FT. SMITH DIST.

2015 MAY 28 PM 3:09

CIRCUIT CLERK SEB. CO.

IN THE CIRCUIT COURT OF SEBASTIAN COUNTY, ARKANSAS
FORT SMITH DISTRICT
PROBATE DIVISION

IN THE MATTER OF THE ESTATE OF:
JAMES D. SORRELL, DECEASED

CASE NO. PR-2014-648 (III)

ORDER AUTHORIZING FINAL DISTRIBUTION AND
DISCHARGING PERSONAL REPRESENTATIVE

Now on this 28 of May, 2015, there is presented to the Court by Betty J. Copperthite, Personal Representative of the Estate of James D. Sorrell, deceased, her Petition for Final Distribution and for Discharge of Personal Representative, from which the Court finds:

1. That Petitioner is the duly appointed, qualified, and acting Administratrix of the Estate of James D. Sorrell, deceased, having been so appointed by this Court in an Order dated November 20, 2014.

2. That Petitioner has collected and managed all of the Decedent's assets subject to probate administration, published and given all notices as required by statute and this Court, determined that there is one claim filed against the Estate, and all necessary steps have been taken to administer the Estate.

3. That the time for filing claims against the Estate has expired, there is one claim filed against the Estate for which there are sufficient assets to pay, there are no other claims

RECEIVED
CLERK'S OFFICE
2015 JAN 13 PM 4:47
HOENIX, ARIZONA

STATE OF ARKANSAS

ARKANSAS DEPARTMENT OF HEALTH Vital Records CERTIFICATE OF DEATH

TYPE / PRINT IN
PERMANENT
BLACK INK.
SEE
INSTRUCTIONS

2395
15


NAME OF DECEDENT
For use by funeral director

To Be Completed / Verified by FUNERAL DIRECTOR

To Be Completed / Verified by MEDICAL CERTIFIER

1. DECEDENT'S LEGAL NAME (include AKA's if any) (First, Middle, Last, Suffix) James David Sorrell				2. SEX M	3a. DATE OF DEATH (Mo/Day/Yr) November 13, 2014	3b. TIME OF DEATH 12:05 <input type="checkbox"/> AM <input checked="" type="checkbox"/> PM	
4. SOCIAL SECURITY NO. 526-66-3762		5a. AGE - Last Birthday (Years) 72	5b. UNDER 1 YEAR Months: _____ Days: _____	5c. UNDER 1 DAY Hours: _____ Minutes: _____	6. DATE OF BIRTH (Mo/Day/Yr) October 21, 1942		7. BIRTHPLACE (City and State or Foreign Country) Mena, Arkansas
8a. RESIDENCE STATE OR FOREIGN COUNTRY Arkansas			8b. COUNTY Sebastian		8c. CITY OR TOWN Fort Smith		
8d. NUMBER AND STREET 1515 North 43rd				8e. APT. NO. 72904	8f. ZIP CODE 72904	8g. INSIDE CITY LIMITS? <input checked="" type="checkbox"/> Yes <input type="checkbox"/> No	
9. EVER IN US ARMED FORCES? <input type="checkbox"/> Yes <input checked="" type="checkbox"/> No		10. MARITAL STATUS AT TIME OF DEATH: <input type="checkbox"/> Married <input type="checkbox"/> Widowed <input type="checkbox"/> Never Married <input type="checkbox"/> Married, but Separated <input checked="" type="checkbox"/> Divorced <input type="checkbox"/> Unknown			11. SURVIVING SPOUSE'S NAME (if wife, give name prior to first marriage.)		
12a. IF DEATH OCCURRED IN A HOSPITAL: <input type="checkbox"/> Inpatient - <input type="checkbox"/> Emergency Room / Outpatient <input type="checkbox"/> Dead on Arrival			12b. IF DEATH OCCURRED SOMEWHERE OTHER THAN A HOSPITAL: <input checked="" type="checkbox"/> Decedent's Home <input type="checkbox"/> Hospice Facility <input type="checkbox"/> Nursing Home / Long Term Care Facility <input type="checkbox"/> Other (Specify)			12c. COUNTY OF DEATH Sebastian	
12d. FACILITY NAME (if not institution, give number & street) 1515 North 43rd			12e. CITY OR TOWN Fort Smith		12f. ZIP CODE 72904		
13. FATHER'S NAME (First, Middle, Last) Jimmie Sorrell			14. MOTHER'S NAME PRIOR TO FIRST MARRIAGE (First, Middle, Last) Marie Wallace				
15a. INFORMANT'S NAME Betty Copperthite		15b. RELATIONSHIP TO DECEDENT Sister		15c. MAILING ADDRESS (Number and Street or PO Box, City, State, Zip Code) 4461 N. Bear Canyon Rd Tuscon, Arizona 85749			
16a. METHOD OF DISPOSITION: <input type="checkbox"/> Burial <input checked="" type="checkbox"/> Cremation <input type="checkbox"/> Donation <input type="checkbox"/> Entombment <input type="checkbox"/> Removal from State <input type="checkbox"/> Other (Specify)							
16b. PLACE OF DISPOSITION (Name of cemetery, crematory, other place) Beasley Crematory			16c. LOCATION - CITY, TOWN, AND STATE Fort Smith, Arkansas				
17a. EMBALMER'S NAME <input checked="" type="checkbox"/> Not Embalmed			17b. EMBALMER'S LICENSE #	17c. SIGNATURE (FUNERAL SERVICE LICENSEE OR OTHER AGENT) <i>Lisa Leonard</i>			
17d. NAME AND COMPLETE ADDRESS OF FUNERAL FACILITY Edwards Funeral Home 201 No. 12th Fort Smith, Arkansas 72901						17e. LICENSE # 9	
18a. DATE PRONOUNCED DEAD (Mo/Day/Yr) November 13, 2014		18b. TIME PRONOUNCED DEAD 12:05 <input type="checkbox"/> AM <input checked="" type="checkbox"/> PM		18c. NAME AND TITLE OF PERSON PRONOUNCING DEATH (PRINT / TYPE) Cynthia Ducker, Deputy Coroner		18d. WAS MEDICAL EXAMINER OR CORONER CONTACTED? <input checked="" type="checkbox"/> Yes <input type="checkbox"/> No	
20. PART I. Enter the chain of events—diseases, injuries, or complications—that directly caused the death. DO NOT enter terminal events such as cardiac arrest, respiratory arrest, or ventricular fibrillation without showing the etiology. DO NOT ABBREVIATE. Enter only one cause on a line. Probable Myocardial Infarction						APPROXIMATE INTERVAL: Onset to Death Sudden	
20. PART II. Enter other significant conditions contributing to death but not resulting in the underlying cause given in PART I. Hypertension, High Cholesterol, Heart Disease						21a. WAS AN AUTOPSY PERFORMED? <input type="checkbox"/> Yes <input checked="" type="checkbox"/> No	
21b. WERE AUTOPSY FINDINGS AVAILABLE TO COMPLETE THE CAUSE OF DEATH? <input type="checkbox"/> Yes <input checked="" type="checkbox"/> No							
22. MANNER OF DEATH <input checked="" type="checkbox"/> Natural <input type="checkbox"/> Accident <input type="checkbox"/> Suicide <input type="checkbox"/> Homicide <input type="checkbox"/> Pending Investigation <input type="checkbox"/> Could not be determined							
23. DID TOBACCO USE CONTRIBUTE TO DEATH? <input type="checkbox"/> Yes <input type="checkbox"/> Probably <input checked="" type="checkbox"/> No <input type="checkbox"/> Unknown			24. IF FEMALE: <input type="checkbox"/> Not pregnant within past year <input type="checkbox"/> Not pregnant, but pregnant within 42 days of death <input type="checkbox"/> Unknown if pregnant within last year; <input type="checkbox"/> Pregnant at time of death <input type="checkbox"/> Not pregnant, but pregnant 43 days to 1 year before death				
25a. DATE OF INJURY (Mo/Day/Yr)		25b. TIME OF INJURY <input type="checkbox"/> AM <input type="checkbox"/> PM		25c. PLACE OF INJURY (e.g. Decedent's home, construction site, restaurant, wooded area)		25d. INJURY AT WORK? <input type="checkbox"/> Yes <input checked="" type="checkbox"/> No	
25e. LOCATION OF INJURY: (Number, Street, Apartment No., City, State, Zip Code)						RECEIVED OFFICE NOV 13 2014 PHOENIX ARIZONA	
25f. DESCRIBE HOW INJURY OCCURRED:							
25g. IF TRANSPORTATION INJURY, SPECIFY: <input type="checkbox"/> Driver / Operator <input type="checkbox"/> Passenger <input type="checkbox"/> Pedestrian <input type="checkbox"/> Other (Specify)							
26a. CERTIFIER (Check only one): <input type="checkbox"/> Certifying Physician - To the best of my knowledge, death occurred due to the cause(s) and manner stated. <input type="checkbox"/> Pronouncing & Certifying Physician - To the best of my knowledge; death occurred at the time, date, and place, and due to the cause(s) and manner stated. <input type="checkbox"/> Medical Examiner - On the basis of examination, and/or investigation, in my opinion, death occurred at the time, date, and place, and due to the cause(s) and manner stated. <input checked="" type="checkbox"/> Coroner - On the basis of examination, and/or investigation, in my opinion, death occurred at the time, date, and place, and due to the cause(s) and manner stated. <input type="checkbox"/> Hospice Registered Nurse - To the best of my knowledge, death occurred due to the cause(s) and manner stated.							
SIGNATURE: <i>Cynthia Ducker</i>			TITLE: <i>Deputy Coroner</i> DATE: <i>11/19/2014</i> (Mo/Day/Yr)				
26b. NAME AND COMPLETE MAILING ADDRESS OF PERSON SIGNING ITEM 26a. (Type / Print) Cynthia Ducker, Deputy Coroner P. O. Box 1811 Fort Smith, Arkansas 72902						26c. LICENSE # N/A	
27a. SIGNATURE OF REGISTRAR: <i>Christina Owens DR</i>					27b. FOR REGISTRAR ONLY - DATE FILED (Mo/Day/Yr) November 20, 2014		

THIS IS TO CERTIFY THAT THE ABOVE IS A TRUE AND CORRECT COPY OF THE CERTIFICATE ON FILE IN THE ARKANSAS DEPARTMENT OF HEALTH.



NOV 20 2014

Melinda Allen
Melinda Allen
State Registrar

4470956

4470956



WARNING: A REPRODUCTION OF THIS DOCUMENT RENDERS IT VOID AND INVALID. DO NOT ACCEPT UNLESS EMBOSSED SEAL OF THE ARKANSAS DEPARTMENT OF HEALTH IS PRESENT. IT IS ILLEGAL TO ALTER OR COUNTERFEIT THIS DOCUMENT.

United States Department of the Interior
Bureau of Land Management
 LANDS/RECREATION & PLANNING
 ONE N CENTRAL AVE
 PHOENIX, AZ 85004 -2203
 Phone: 602-417-9200

Receipt

No: 3474511

Transaction #: 3574582	
Date of Transaction: 01/14/2016	
CUSTOMER:	
BETTY J COPPERTHITE 4461 N BEAR CANYON RD TUCSON, AZ 85749-9649 US	

LINE #	QTY	DESCRIPTION	REMARKS	UNIT PRICE	TOTAL
1	1.00	LOCATABLE MINERALS / MINING CLAIMS- NOT NEW-UNADJUD, ONE AUTH NO. ONLY / MINING CLAIM MONEY RECEIVED CASES: AMC383672/\$190.00	QCD - 19	- n/a -	190.00
TOTAL:					\$190.00

PAYMENT INFORMATION					
1	AMOUNT:	190.00	POSTMARKED:	01/12/2016	
	TYPE:	CHECK	RECEIVED:	01/13/2016	
	CHECK NO:	1009			
	NAME:	COPPERTHITE, SUZIE 4461 N BEAR CANYON RD TUCSON AZ 85749-9649 US			

REMARKS

This receipt was generated by the automated BLM Collections and Billing System and is a paper representation of a portion of the official electronic record contained therein.

neopost®
01/12/2016
US POSTAGE \$05.75⁰


ZIP 85749
041L11223886

PRESS FIRMLY TO SEAL

PRESS FIRMLY TO SEAL

PRIORITY® ★ MAIL ★

FROM:

 **CP Copperthite**
4461 N Bear Canyon Rd
Tucson, AZ 85749-9649

 DATE OF DELIVERY SPECIFIED*


 USPS TRACKING™ INCLUDED*

 INSURANCE INCL  **UNITED STATES
POSTAL SERVICE®**

 PICKUP AVAILABL

* Domestic only

USPS TRACKING #



9114 9014 9645 0353 6602 35

Label 400 Jan. 2013
7680-16-000-7648

TO:

BLM
1 N. CENTRAL AVE # 800
PHOENIX, AZ
85004

WHEN USED INTERNATIONALLY,
A CUSTOMS DECLARATION
LABEL MAY BE REQUIRED.

RECEIVED
BLM AZ STATE OFFICE

2016 JAN 13 P 2:47

PHOENIX, ARIZONA



PS00001000014

EP14F July 2013
OD: 12.5 x 9.5

VISIT US AT **USPS.COM**®
ORDER FREE SUPPLIES ONLINE



This packaging is the property of the U.S. Postal Service® and is provided solely for use in sending Priority Mail® shipments. Misuse may be a violation of federal law. This packaging is not for resale. EP14F © U.S. Postal Service; July 2013; All rights reserved.

This envelope is made from post-consumer waste. Please recycle - again.

QUIT CLAIM DEED

The undersigned grantor(s), for valuable consideration, receipt of which is hereby acknowledged, in the amount of \$10.00 or other values, I / We do hereby remise, release and forever quit claim all of My interest to the following described property in the county of Yavapai state of Arizona
 Mining claim known as Rich Hold in Township 13 North
 Range 10 West Section 14
 Quarter Section(s) _____ CLAIM # 369713
 To: MUSTAPHA MIAL

Address: 3851 Hazelwood St. Las Vegas NV. 89119

*EXEMPT ARS 11:1134
A-6

Owner(s) Name(s)

FRED W MICHAEL

Signature(s)

[Signature]

160 acre
claim - must
Reduce



RECEIVED
BLM AZ STATE OFFICE
2014 MAR - 5 A 4: 17
PHOENIX, ARIZONA

The undersigned, a Notary Public in and for the said State, in person and all signing said document.


Dated this 23 date of January 2014

Witness My hand and official seal.

[Signature]



When recorded mail to:



Name: MUSTAPHA MIAL

Address: 3851 HAZELWOOD ST.

City/State/Zip: LAS VEGAS, NV. 89119

This area reserved for county recorder

CAPTION HEADING:

DO NOT REMOVE

This is part of the Official Document.

Rich Gold

PHOENIX, ARIZONA

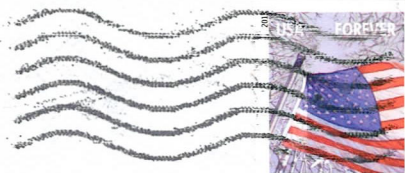
2014 MAR -5 A 4: 17

RECEIVED
BLM AZ STATE OFFICE

Mustapha Mial
3851 Hazelwood St #2
Las Vegas NV 89119

LAS VEGAS NV 890

26 FEB 2014 PM 3 L



RECEIVED
BLM AZ STATE OFFICE

2014 MAR -5 A 4: 17

PHOENIX, ARIZONA *BL-M*


2755 Mission BLV
Kingman, AZ 86401

86401530855



UNITED STATES
DEPARTMENT OF THE INTERIOR
BUREAU OF LAND MANAGEMENT
KINGMAN FIELD OFFICE
2755 Mission Boulevard
Kingman, Arizona 86401-5308

OFFICIAL BUSINESS
PENALTY FOR PRIVATE USE \$300



RECEIVED
BLM AZ STATE OFFICE

2014 MAR -5 A 4: 17

PHOENIX, ARIZONA



BUREAU OF LAND MANAGEMENT
ARIZONA STATE OFFICE
ONE NORTH CENTRAL AVENUE, SUITE 800
PHOENIX, ARIZONA 85004-4427

**United States Department of the Interior
Bureau of Land Management
LANDS/RECREATION & PLANNING
ONE N CENTRAL AVE
PHOENIX, AZ 85004 -2203
Phone: 602-417-9200**

Receipt

No: 2983600

Transaction #: 3072505	
Date of Transaction: 03/06/2014	
CUSTOMER:	
MUSTAPHA MIAL 3851 HAZEL WOOD ST LAS VEGAS,NV 89119-7170 US	

LINE #	QTY	DESCRIPTION	REMARKS	UNIT PRICE	TOTAL
1	1.00	LOCATABLE MINERALS / MINING CLAIMS- NOT NEW-UNADJUD,ONE AUTH NO. ONLY / MINING CLAIM MONEY RECEIVED CASES: AMC369713/\$10.00	QCD - 1	- n/a -	10.00
TOTAL:					\$10.00

PAYMENT INFORMATION					
1	AMOUNT:	10.00	POSTMARKED:	02/26/2014	
	TYPE:	CHECK	RECEIVED:	03/05/2014	
	CHECK NO:	1017			
	NAME:	MIAL, MUSTAPHA 3851 HAZEL WOOD ST LAS VEGAS NV 89119-7170 US			

REMARKS

This receipt was generated by the automated BLM Collections and Billing System and is a paper representation of a portion of the official electronic record contained therein.

NOTICE!!

These documents have been scanned!

Do not place un-scanned documents beneath this notice!

Do not remove this notice from this file!

GPO Jacket No. 560-102
Print Order 61540
Rise Business Services, LLC
Job=AZ15 5/20/2019



Box Number= AZ15072



Claim Begin-End: AMC396704-AMC396731

4 Annual Filings



AZ15072-15 AMC396394-AMC396736

DEPARTMENT OF THE INTERIOR
BUREAU OF LAND MANAGEMENT
MINING CLAIMS

Run Date/Time: 9/5/2019

MC Maintenance Fees Paid Through the BLM Pay Portal
(by Date Paid)

Page 162 Of 521

CBS Receipt: 4545237

Printed For Lead File # AMC396704

Agency Tracking ID: 1566958569

Assessment Year: 2020

Number of BLM Serial Nr: 95

Paid On: 8/28/2019

Total Amount Paid: \$15,675.00

Claim Name	BLM Serial No	Lead File No	Amount Paid
ORO #1	AMC383672	AMC383672	\$165.00
ORO #2	AMC383673	AMC383672	\$165.00
ORO #3	AMC383674	AMC383672	\$165.00
ORO #4	AMC383675	AMC383672	\$165.00
ORO #5	AMC383676	AMC383672	\$165.00
ORO #6	AMC383677	AMC383672	\$165.00
ORO #7	AMC383678	AMC383672	\$165.00
ORO #8	AMC383679	AMC383672	\$165.00
ORO #15	AMC383686	AMC383672	\$165.00
ORO #16	AMC383687	AMC383672	\$165.00
ORO 18	AMC383689	AMC383672	\$165.00
ORO 19	AMC383690	AMC383672	\$165.00
ORO 9	AMC396704	AMC396704	\$165.00
ORO 10	AMC396705	AMC396704	\$165.00
ORO 11	AMC396706	AMC396704	\$165.00
ORO 12	AMC396707	AMC396704	\$165.00
ORO 13	AMC396708	AMC396704	\$165.00
ORO 14	AMC396709	AMC396704	\$165.00
ORO 17	AMC396710	AMC396704	\$165.00
ORO 20	AMC429355	AMC429355	\$165.00
ORO 21	AMC429356	AMC429355	\$165.00
ORO 23	AMC429357	AMC429355	\$165.00
ORO 24	AMC429358	AMC429355	\$165.00
ORO 25	AMC429359	AMC429355	\$165.00

NO WARRANTY IS MADE BY BLM FOR USE OF THE DATA FOR PURPOSES NOT INTENDED BY BLM

**DEPARTMENT OF THE INTERIOR
BUREAU OF LAND MANAGEMENT
MINING CLAIMS**

Run Date/Time: 9/5/2019

**MC Maintenance Fees Paid Through the BLM Pay Portal
(by Date Paid)**

Page 163 Of 521

ORO 26	AMC429360	AMC429355	\$165.00
ORO 27	AMC429361	AMC429355	\$165.00
ORO 28	AMC429362	AMC429355	\$165.00
ORO 29	AMC429363	AMC429355	\$165.00
ORO 30	AMC429364	AMC429355	\$165.00
ORO 31	AMC429365	AMC429355	\$165.00
ORO 32	AMC429366	AMC429355	\$165.00
ORO 33	AMC429367	AMC429355	\$165.00
ORO 34	AMC429368	AMC429355	\$165.00
ORO 35	AMC429369	AMC429355	\$165.00
ORO 36	AMC429370	AMC429355	\$165.00
ORO 37	AMC429371	AMC429355	\$165.00
ORO 38	AMC429372	AMC429355	\$165.00
ORO 40	AMC429373	AMC429355	\$165.00
ORO 41	AMC429374	AMC429355	\$165.00
ORO 42	AMC429375	AMC429355	\$165.00
ORO 43	AMC429376	AMC429355	\$165.00
ORO 44	AMC429377	AMC429355	\$165.00
ORO 45	AMC429378	AMC429355	\$165.00
ORO 46	AMC429379	AMC429355	\$165.00
ORO 47	AMC429380	AMC429355	\$165.00
ORO 48	AMC429381	AMC429355	\$165.00
ORO 49	AMC429382	AMC429355	\$165.00
ORO 50	AMC429383	AMC429355	\$165.00
ORO 51	AMC429384	AMC429355	\$165.00
ORO 52	AMC429385	AMC429355	\$165.00
ORO 53	AMC429386	AMC429355	\$165.00
ORO 54	AMC429387	AMC429355	\$165.00
ORO 55	AMC429388	AMC429355	\$165.00
ORO 56	AMC429389	AMC429355	\$165.00
ORO 57	AMC429390	AMC429355	\$165.00
ORO 58	AMC429391	AMC429355	\$165.00
ORO 59	AMC429392	AMC429355	\$165.00
ORO 60	AMC429393	AMC429355	\$165.00
ORO 61	AMC429394	AMC429355	\$165.00

NO WARRANTY IS MADE BY BLM FOR USE OF THE DATA FOR PURPOSES NOT INTENDED BY BLM

**DEPARTMENT OF THE INTERIOR
BUREAU OF LAND MANAGEMENT
MINING CLAIMS**

Run Date/Time: 9/5/2019

**MC Maintenance Fees Paid Through the BLM Pay Portal
(by Date Paid)**

Page 164 Of 521

ORO 62	AMC429395	AMC429355	\$165.00
ORO 63	AMC429396	AMC429355	\$165.00
ORO 64	AMC429397	AMC429355	\$165.00
ORO 65	AMC429398	AMC429355	\$165.00
ORO 66	AMC429399	AMC429355	\$165.00
ORO 67	AMC429400	AMC429355	\$165.00
ORO 68	AMC429401	AMC429355	\$165.00
ORO 69	AMC429402	AMC429355	\$165.00
ORO 70	AMC429403	AMC429355	\$165.00
ORO 71	AMC429404	AMC429355	\$165.00
ORO 72	AMC429405	AMC429355	\$165.00
ORO 73	AMC429406	AMC429355	\$165.00
ORO 74	AMC429407	AMC429355	\$165.00
ORO 75	AMC429408	AMC429355	\$165.00
ORO 76	AMC429409	AMC429355	\$165.00
ORO 77	AMC429410	AMC429355	\$165.00
ORO 78	AMC429411	AMC429355	\$165.00
ORO 79	AMC429412	AMC429355	\$165.00
ORO 80	AMC429413	AMC429355	\$165.00
ORO 81	AMC429414	AMC429355	\$165.00
ORO 84	AMC444158	AMC444156	\$165.00
ORO 87	AMC444161	AMC444156	\$165.00
ORO 88	AMC444162	AMC444156	\$165.00
ORO 89	AMC444163	AMC444156	\$165.00
ORO 90	AMC444164	AMC444156	\$165.00
ORO 91	AMC444165	AMC444156	\$165.00
ORO 92	AMC444166	AMC444156	\$165.00
ORO 93	AMC444167	AMC444156	\$165.00
ORO 94	AMC444168	AMC444156	\$165.00
ORO 95	AMC444169	AMC444156	\$165.00
ORO 96	AMC444170	AMC444156	\$165.00
ORO 97	AMC444171	AMC444156	\$165.00
ORO 98	AMC444172	AMC444156	\$165.00
ORO 99	AMC444173	AMC444156	\$165.00
ORO 100	AMC444174	AMC444156	\$165.00

NO WARRANTY IS MADE BY BLM FOR USE OF THE DATA FOR PURPOSES NOT INTENDED BY BLM

DEPARTMENT OF THE INTERIOR
BUREAU OF LAND MANAGEMENT
MINING CLAIMS

Run Date/Time: 9/5/2019

MC Maintenance Fees Paid Through the BLM Pay Portal
(by Date Paid)

Page 165 Of 521

ORO 101	AMC444175	AMC444156	\$165.00
---------	-----------	-----------	----------

United States Department of the Interior
Bureau of Land Management
 BUSINESS & SUPPORT SVCS DIV
 ONE N CENTRAL AVE SUITE 800
 PHOENIX, AZ 85004 -4427
 Phone: 602-417-9200

Receipt	
No:	4545237

Transaction #: 4666232	
Date of Transaction: 08/27/2019	
CUSTOMER:	
EARL L COMBS 6305 SENECCO COVE AUSTIN, TX 78759 US	

LINE #	QTY	DESCRIPTION	REMARKS	UNIT PRICE	TOTAL
1	1.00	LOCATABLE MINERALS / MINING CLAIMS- NOT NEW-UNADJUD, ONE AUTH NO. ONLY / MINING CLAIM MONEY RECEIVED CASES: AMC383672/\$15675.00		- n/a -	15675.00
TOTAL:					\$15,675.00

PAYMENT INFORMATION			
NOTE: Items will appear on credit card statement as "BLM O Mining Claim".			
1	AMOUNT:	15675.00	POSTMARKED: N/A
	TYPE:	CREDIT CARD	RECEIVED: 08/27/2019
	NAME:	EARL L COMBS 6305 SENECCO COVE AUSTIN TX 78759 US	
	CARD NO:	XXXXXXXXXXXX7446	AUTH CODE: 42015D
	NAME ON CARD:	EARL L COMBS	
	SIGNATURE:	INTERNET	

REMARKS

This receipt was generated by the automated BLM Collections and Billing System and is a paper representation of a portion of the official electronic record contained therein.

GOODMARK CAPITAL GROUP INC.

103 East Adkins Street ♦ Seagoville, Texas 75159 ♦ 214-506 4210

383672

396704

445063

429355

444618

Bureau of Land Management
One North Central Ave
Suite 800
Phoenix, AZ 85004

PHOENIX, ARIZONA

RECEIVED
BLM AZ STATE OFFICE
2018 AUG 14 P 12: 08

Monday, August 13, 2018

Dear Bureau of Land Management,


444156

Enclosed is our payment for 108 claims, \$16,740.00 check number 1151. 89 In the name of GoodMark Capital Group, Inc and 19 in the name of Betty J Copperthite. Please see the enclosed attachment for clarification. Please send the receipt to the above address.

Thank You,

Christina Bacon

Christina Bacon
214-506-4210 main
214-506-4205 fax
214-506-4232 desk
accounts@goodmarkcapitalgroup.com
www.goodmarkcapitalgroup.com



4235894

THE FACE OF THIS DOCUMENT HAS A COLORED BACKGROUND ON WHITE PAPER AND ORIGINAL DOCUMENT SECURITY SCREEN ON BACK WITH PADLOCK SECURITY ICON.



GoodMark Capital Group, Inc.

GMCG Corp.
103 E. Adkins Street
Seagoville, TX 75159
214-506-4210

37-65/1119

1151

DATE 8-13-18

PAY TO THE ORDER OF

Bureau of Land Management
Sixteen thousand seven hundred forty & ^{no}/₁₀₀

\$ 16,740 DOLLARS

Wells Fargo Bank, N.A.
Texas
www.wellsfargo.com

MEMO 108 claims



Christina Bauer
AUTHORIZED SIGNATURE

Security features included. Details on back.

Search Reset

19 claims found, displaying 1 to 10. [First/Prev] 1, 2 [Next/Last]

<input type="checkbox"/>	<u>Serial Number</u>	<u>Mining Claim Name</u>	<u>Claimant Name</u>	<u>Amount Due</u>	<u>MTRS</u>
<input type="checkbox"/>	AMC383672 7	ORO #1	COPPERTHITE BETTY J	155.00	14/0230S/0110E/006
<input type="checkbox"/>	AMC383673	ORO #2	COPPERTHITE BETTY J	155.00	14/0230S/0110E/006
<input type="checkbox"/>	AMC383674	ORO #3	COPPERTHITE BETTY J	155.00	14/0230S/0110E/006
<input type="checkbox"/>	AMC383675	ORO #4	COPPERTHITE BETTY J	155.00	14/0230S/0110E/006
<input type="checkbox"/>	AMC383676	ORO #5	COPPERTHITE BETTY J	155.00	14/0230S/0110E/006
<input type="checkbox"/>	AMC383677	ORO #6	COPPERTHITE BETTY J	155.00	14/0230S/0110E/007
<input type="checkbox"/>	AMC383678	ORO #7	COPPERTHITE BETTY J	155.00	14/0230S/0110E/007
<input type="checkbox"/>	AMC383679	ORO #8	COPPERTHITE BETTY J	155.00	14/0230S/0110E/007
<input type="checkbox"/>	AMC383686 7	ORO #15	COPPERTHITE BETTY J	155.00	14/0230S/0110E/007
<input type="checkbox"/>	AMC383687	ORO #16	COPPERTHITE BETTY J	155.00	14/0230S/0110E/007

RECEIVED
BLM AZ STATE OFFICE
2018 AUG 14 P 12:08
PHOENIX, ARIZONA



PayPortal

>

Search

Total 108
8/16/18

SEARCH PAGE

Mining claim payments can be made now for all states except Alaska. The mining claim maintenance fee payments for the 2019 assessment year must be paid on or before midnight EDT September 4, 2018 and no payments for 2019 will be acceptable after that date.

State Office *

ARIZONA

Customer Name *

Copperthite

Customer name is required and may be full or partial but must contain at least 3 characters. Enter Last name, or Last name First name, or one word of a company name such as 'American'. Example: SMITH or SMITH JOHN or AMERICAN

Advanced Search

Search Reset

RECEIVED
BLM AZ STATE OFFICE
PHOENIX, ARIZONA
AUG 14 P 12:08

19 claims found, displaying 1 to 10. [First/Prev] 1, 2 [Next/Last]

<input type="checkbox"/>	<u>Serial Number</u>	<u>Mining Claim Name</u>	<u>Claimant Name</u>	<u>Amount Due</u>	MTR#
<input type="checkbox"/>	AMC383672	ORO #1	COPPERTHITE BETTY J	155.00	14/0230S/0110E/006
<input type="checkbox"/>	AMC383673	ORO #2	COPPERTHITE BETTY J	155.00	14/0230S/0110E/006
<input type="checkbox"/>	AMC383674	ORO #3	COPPERTHITE BETTY J	155.00	14/0230S/0110E/006
<input type="checkbox"/>	AMC383675	ORO #4	COPPERTHITE BETTY J	155.00	14/0230S/0110E/006
<input type="checkbox"/>	AMC383676	ORO #5	COPPERTHITE BETTY J	155.00	14/0230S/0110E/006
<input type="checkbox"/>	AMC383677	ORO #6	COPPERTHITE BETTY J	155.00	14/0230S/0110E/007
<input type="checkbox"/>	AMC383678	ORO #7	COPPERTHITE BETTY J	155.00	14/0230S/0110E/007
<input type="checkbox"/>	AMC383679	ORO #8	COPPERTHITE BETTY J	155.00	14/0230S/0110E/007
<input type="checkbox"/>	AMC383686	ORO #15	COPPERTHITE BETTY J	155.00	14/0230S/0110E/007
<input type="checkbox"/>	AMC383687	ORO #16	COPPERTHITE BETTY J	155.00	14/0230S/0110E/007

10



[PayPortal](#)

>

[Search](#)

SEARCH PAGE

Mining claim payments can be made now for all states except Alaska. The mining claim maintenance fee payments for the 2019 assessment year must be paid on or before midnight EDT September 4, 2018 and no payments for 2019 will be acceptable after that date.

State Office *

ARIZONA

Customer Name *

Copperthite

Customer name is required and may be full or partial but must contain at least 3 characters. Enter Last name, or Last name First name, or one word of a company name such as 'American'. Example: SMITH or SMITH JOHN or AMERICAN

Advanced Search

Search

Reset

RECEIVED
BLM AZ STATE OFFICE
2018 AUG 14 P 12:08
PHOENIX, ARIZONA

19 claims found, displaying 11 to 19. [First/Prev] 1, 2 [Next/Last]

<input type="checkbox"/>	<u>Serial Number</u>	<u>Mining Claim Name</u>	<u>Claimant Name</u>	<u>Amount Due</u>	<u>MTN</u>
<input type="checkbox"/>	AMC383689 7	ORO 18	COPPERTHITE BETTY J	155.00	14/0230S/0110E/006
<input type="checkbox"/>	AMC383690 J	ORO 19	COPPERTHITE BETTY J	155.00	14/0230S/0110E/006
<input type="checkbox"/>	AMC396704 7	ORO 9	COPPERTHITE BETTY J	155.00	14/0230S/0110E/007
<input type="checkbox"/>	AMC396705	ORO 10	COPPERTHITE BETTY J	155.00	14/0230S/0110E/007
<input type="checkbox"/>	AMC396706	ORO 11	COPPERTHITE BETTY J	155.00	14/0230S/0110E/007
<input type="checkbox"/>	AMC396707	ORO 12	COPPERTHITE BETTY J	155.00	14/0230S/0110E/007
<input type="checkbox"/>	AMC396708	ORO 13	COPPERTHITE BETTY J	155.00	14/0230S/0110E/006
<input type="checkbox"/>	AMC396709	ORO 14	COPPERTHITE BETTY J	155.00	14/0230S/0110E/006
<input type="checkbox"/>	AMC396710 J	ORO 17	COPPERTHITE BETTY J	155.00	14/0230S/0110E/006

9



[PayPortal](#)

>

[Search](#)

SEARCH PAGE

Mining claim payments can be made now for all states except Alaska. The mining claim maintenance fee payments for the 2019 assessment year must be paid on or before midnight EDT September 4, 2018 and no payments for 2019 will be acceptable after that date.

State Office *

ARIZONA

Customer Name *

GoodMark

Customer name is required and may be full or partial but must contain at least 3 characters. Enter Last name, or Last name First name, or word of a company name such as 'American'. Example: SMITH or SMITH JOHN or AMERICAN

Advanced Search

Search

Reset

89 claims found, displaying 1 to 10. [First/Prev] 1, 2, 3, 4, 5, 6, 7, 8 [Next/Last]

<input type="checkbox"/>	<u>Serial Number</u>	<u>Mining Claim Name</u>	<u>Claimant Name</u>	<u>Amount Due</u>	<u>MTR</u>
<input type="checkbox"/>	AMC429355 7	ORO 20	GOODMARK CAPITAL GROUP INC	155.00	14/0230S/0110E/007
<input type="checkbox"/>	AMC429356	ORO 21	GOODMARK CAPITAL GROUP INC	155.00	14/0230S/0110E/007
<input type="checkbox"/>	AMC429357	ORO 23	GOODMARK CAPITAL GROUP INC	155.00	14/0230S/0110E/007
<input type="checkbox"/>	AMC429358	ORO 24	GOODMARK CAPITAL GROUP INC	155.00	14/0230S/0110E/007
<input type="checkbox"/>	AMC429359	ORO 25	GOODMARK CAPITAL GROUP INC	155.00	14/0230S/0110E/007
<input type="checkbox"/>	AMC429360	ORO 26	GOODMARK CAPITAL GROUP INC	155.00	14/0230S/0110E/007
<input type="checkbox"/>	AMC429361	ORO 27	GOODMARK CAPITAL GROUP INC	155.00	14/0230S/0110E/006
<input type="checkbox"/>	AMC429362	ORO 28	GOODMARK CAPITAL GROUP INC	155.00	14/0230S/0110E/006
<input type="checkbox"/>	AMC429363	ORO 29	GOODMARK CAPITAL GROUP INC	155.00	14/0230S/0110E/006
<input type="checkbox"/>	AMC429364 ✓	ORO 30	GOODMARK CAPITAL GROUP INC	155.00	14/0230S/0110E/006

RECEIVED
 BLM AZ STATE OFFICE
 2018 AUG 14 P 12:09
 PHOENIX, ARIZONA

10



[PayPortal](#)

>

[Search](#)

SEARCH PAGE

Mining claim payments can be made now for all states except Alaska. The mining claim maintenance fee payments for the 2019 assessment year must be paid on or before midnight EDT September 4, 2018 and no payments for 2019 will be acceptable after that date.

State Office *

ARIZONA ▼

Customer Name *

GoodMark

Customer name is required and may be full or partial but must contain at least 3 characters. Enter Last name, or Last name First name, or one word of a company name such as 'American'. Example: SMITH or SMITH JOHN or AMERICAN

Advanced Search

[Search](#) [Reset](#)

RECEIVED
BLM AZ STATE OFFICE
2018 AUG 14 P 12:09
PHOENIX, ARIZONA

89 claims found, displaying 11 to 20. [First/Prev] 1, 2, 3, 4, 5, 6, 7, 8 [Next/Last]

<input type="checkbox"/>	<u>Serial Number</u>	<u>Mining Claim Name</u>	<u>Claimant Name</u>	<u>Amount Due</u>	<u>MTRS</u>
<input type="checkbox"/>	AMC429365	ORO 31	GOODMARK CAPITAL GROUP INC	155.00	14/0230S/0110E/005
<input type="checkbox"/>	AMC429366	ORO 32	GOODMARK CAPITAL GROUP INC	155.00	14/0230S/0110E/005
<input type="checkbox"/>	AMC429367	ORO 33	GOODMARK CAPITAL GROUP INC	155.00	14/0230S/0110E/005
<input type="checkbox"/>	AMC429368	ORO 34	GOODMARK CAPITAL GROUP INC	155.00	14/0230S/0110E/008
<input type="checkbox"/>	AMC429369	ORO 35	GOODMARK CAPITAL GROUP INC	155.00	14/0230S/0110E/008
<input type="checkbox"/>	AMC429370	ORO 36	GOODMARK CAPITAL GROUP INC	155.00	14/0230S/0110E/008
<input type="checkbox"/>	AMC429371	ORO 37	GOODMARK CAPITAL GROUP INC	155.00	14/0230S/0110E/008
<input type="checkbox"/>	AMC429372	ORO 38	GOODMARK CAPITAL GROUP INC	155.00	14/0230S/0110E/008
<input type="checkbox"/>	AMC429373	ORO 40	GOODMARK CAPITAL GROUP INC	155.00	14/0230S/0110E/007
<input type="checkbox"/>	AMC429374	ORO 41	GOODMARK CAPITAL GROUP INC	155.00	14/0230S/0110E/005

10



[PayPortal](#)

>

[Search](#)

SEARCH PAGE

Mining claim payments can be made now for all states except Alaska. The mining claim maintenance fee payments for the 2019 assessment year must be paid on or before midnight EDT September 4, 2018 and no payments for 2019 will be acceptable after that date.

State Office *

ARIZONA

Customer Name *

GoodMark

Customer name is required and may be full or partial but must contain at least 3 characters. Enter Last name, or Last name First name, or one word of a company name such as 'American'. Example: SMITH or SMITH JOHN or AMERICAN

Advanced Search

Search

Reset

89 claims found, displaying 21 to 30. [First/Prev] 1, 2, 3, 4, 5, 6, 7, 8 [Next/Last]

<input type="checkbox"/>	<u>Serial Number</u>	<u>Mining Claim Name</u>	<u>Claimant Name</u>	<u>Amount Due</u>	<u>MTES</u>
<input type="checkbox"/>	AMC429375	ORO 42	GOODMARK CAPITAL GROUP INC	155.00	14/0230S/0110E/005
<input type="checkbox"/>	AMC429376	ORO 43	GOODMARK CAPITAL GROUP INC	155.00	14/0230S/0110E/006
<input type="checkbox"/>	AMC429377	ORO 44	GOODMARK CAPITAL GROUP INC	155.00	14/0230S/0110E/006
<input type="checkbox"/>	AMC429378	ORO 45	GOODMARK CAPITAL GROUP INC	155.00	14/0230S/0110E/006
<input type="checkbox"/>	AMC429379	ORO 46	GOODMARK CAPITAL GROUP INC	155.00	14/0230S/0110E/006
<input type="checkbox"/>	AMC429380	ORO 47	GOODMARK CAPITAL GROUP INC	155.00	14/0230S/0100E/001
<input type="checkbox"/>	AMC429381	ORO 48	GOODMARK CAPITAL GROUP INC	155.00	14/0230S/0100E/001
<input type="checkbox"/>	AMC429382	ORO 49	GOODMARK CAPITAL GROUP INC	155.00	14/0230S/0100E/001
<input type="checkbox"/>	AMC429383	ORO 50	GOODMARK CAPITAL GROUP INC	155.00	14/0230S/0100E/001
<input type="checkbox"/>	AMC429384	ORO 51	GOODMARK CAPITAL GROUP INC	155.00	14/0230S/0100E/001

RECEIVED
BLM AZ STATE OFFICE
PHOENIX, ARIZONA
2018 AUG 14 P 12:09

10



[PayPortal](#)

>

[Search](#)

SEARCH PAGE

Mining claim payments can be made now for all states except Alaska. The mining claim maintenance fee payments for the 2019 assessment year must be paid on or before midnight EDT September 4, 2018 and no payments for 2019 will be acceptable after that date.

State Office *

ARIZONA

Customer Name *

GoodMark

Customer name is required and may be full or partial but must contain at least 3 characters. Enter Last name, or Last name First name, or a word of a company name such as 'American'. Example: SMITH or SMITH JOHN or AMERICAN

Advanced Search

Search

Reset

RECEIVED
BLM AZ STATE OFFICE
2018 AUG 14 P 12:09
PHOENIX, ARIZONA

89 claims found, displaying 31 to 40. [First/Prev] 1, 2, 3, 4, 5, 6, 7, 8 [Next/Last]

<input type="checkbox"/>	<u>Serial Number</u>	<u>Mining Claim Name</u>	<u>Claimant Name</u>	<u>Amount Due</u>	<u>MTR</u>
<input type="checkbox"/>	AMC429385	ORO 52	GOODMARK CAPITAL GROUP INC	155.00	14/0230S/0100E/012
<input type="checkbox"/>	AMC429386	ORO 53	GOODMARK CAPITAL GROUP INC	155.00	14/0230S/0100E/012
<input type="checkbox"/>	AMC429387	ORO 54	GOODMARK CAPITAL GROUP INC	155.00	14/0230S/0100E/012
<input type="checkbox"/>	AMC429388	ORO 55	GOODMARK CAPITAL GROUP INC	155.00	14/0230S/0100E/012
<input type="checkbox"/>	AMC429389	ORO 56	GOODMARK CAPITAL GROUP INC	155.00	14/0230S/0100E/012
<input type="checkbox"/>	AMC429390	ORO 57	GOODMARK CAPITAL GROUP INC	155.00	14/0230S/0100E/012
<input type="checkbox"/>	AMC429391	ORO 58	GOODMARK CAPITAL GROUP INC	155.00	14/0230S/0100E/012
<input type="checkbox"/>	AMC429392	ORO 59	GOODMARK CAPITAL GROUP INC	155.00	14/0230S/0100E/001
<input type="checkbox"/>	AMC429393	ORO 60	GOODMARK CAPITAL GROUP INC	155.00	14/0230S/0100E/001
<input type="checkbox"/>	AMC429394	ORO 61	GOODMARK CAPITAL GROUP INC	155.00	14/0230S/0100E/001

10



PayPortal

> Search

SEARCH PAGE

Mining claim payments can be made now for all states except Alaska. The mining claim maintenance fee payments for the 2019 assessment year must be paid on or before midnight EDT September 4, 2018 and no payments for 2019 will be acceptable after that date.

State Office *

ARIZONA

Customer Name *

GoodMark

Customer name is required and may be full or partial but must contain at least 3 characters. Enter Last name, or Last name First name, or one word of a company name such as 'American'. Example: SMITH or SMITH JOHN or AMERICAN

Advanced Search

Search

Reset

RECEIVED
BLM AZ STATE OFFICE
2018 JUN 14 P 12:09
PHOENIX, ARIZONA

89 claims found, displaying 41 to 50. [First/Prev] 1, 2, 3, 4, 5, 6, 7, 8 [Next/Last]

<input type="checkbox"/>	<u>Serial Number</u>	<u>Mining Claim Name</u>	<u>Claimant Name</u>	<u>Amount Due</u>	<u>MTRS</u>
<input type="checkbox"/>	AMC429395 7	ORO 62	GOODMARK CAPITAL GROUP INC	155.00	14/0230S/0100E/001
<input type="checkbox"/>	AMC429396	ORO 63	GOODMARK CAPITAL GROUP INC	155.00	14/0230S/0100E/001
<input type="checkbox"/>	AMC429397	ORO 64	GOODMARK CAPITAL GROUP INC	155.00	14/0230S/0100E/012
<input type="checkbox"/>	AMC429398	ORO 65	GOODMARK CAPITAL GROUP INC	155.00	14/0230S/0100E/012
<input type="checkbox"/>	AMC429399	ORO 66	GOODMARK CAPITAL GROUP INC	155.00	14/0230S/0100E/012
<input type="checkbox"/>	AMC429400	ORO 67	GOODMARK CAPITAL GROUP INC	155.00	14/0230S/0100E/012
<input type="checkbox"/>	AMC429401	ORO 68	GOODMARK CAPITAL GROUP INC	155.00	14/0230S/0100E/012
<input type="checkbox"/>	AMC429402	ORO 69	GOODMARK CAPITAL GROUP INC	155.00	14/0230S/0100E/012
<input type="checkbox"/>	AMC429403	ORO 70	GOODMARK CAPITAL GROUP INC	155.00	14/0230S/0100E/012
<input type="checkbox"/>	AMC429404 1	ORO 71	GOODMARK CAPITAL GROUP INC	155.00	14/0230S/0100E/001

10



PayPortal

>

Search

SEARCH PAGE

Mining claim payments can be made now for all states except Alaska. The mining claim maintenance fee payments for the 2019 assessment year must be paid on or before midnight EDT September 4, 2018 and no payments for 2019 will be acceptable after that date.

State Office *

ARIZONA

Customer Name *

GoodMark

Customer name is required and may be full or partial but must contain at least 3 characters. Enter Last name, or Last name First name, or the word of a company name such as 'American'. Example: SMITH or SMITH JOHN or AMERICAN

Advanced Search

Search

Reset

RECEIVED
BLM AZ STATE OFFICE
2018 AUG 14 P 12:09
PHOENIX, ARIZONA

89 claims found, displaying 51 to 60. [First/Prev] 2, 3, 4, 5, 6, 7, 8, 9 [Next/Last]

<input type="checkbox"/>	<u>Serial Number</u>	<u>Mining Claim Name</u>	<u>Claimant Name</u>	<u>Amount Due</u>	<u>MTRS</u>
<input type="checkbox"/>	AMC429405	ORO 72	GOODMARK CAPITAL GROUP INC	155.00	14/0230S/0100E/001
<input type="checkbox"/>	AMC429406	ORO 73	GOODMARK CAPITAL GROUP INC	155.00	14/0230S/0100E/001
<input type="checkbox"/>	AMC429407	ORO 74	GOODMARK CAPITAL GROUP INC	155.00	14/0230S/0100E/001
<input type="checkbox"/>	AMC429408	ORO 75	GOODMARK CAPITAL GROUP INC	155.00	14/0230S/0100E/001
<input type="checkbox"/>	AMC429409	ORO 76	GOODMARK CAPITAL GROUP INC	155.00	14/0230S/0100E/012
<input type="checkbox"/>	AMC429410	ORO 77	GOODMARK CAPITAL GROUP INC	155.00	14/0230S/0100E/012
<input type="checkbox"/>	AMC429411	ORO 78	GOODMARK CAPITAL GROUP INC	155.00	14/0230S/0100E/012
<input type="checkbox"/>	AMC429412	ORO 79	GOODMARK CAPITAL GROUP INC	155.00	14/0230S/0100E/012
<input type="checkbox"/>	AMC429413	ORO 80	GOODMARK CAPITAL GROUP INC	155.00	14/0230S/0100E/012
<input type="checkbox"/>	AMC429414	ORO 81	GOODMARK CAPITAL GROUP INC	155.00	14/0230S/0100E/012

10



PayPortal

> Search

SEARCH PAGE

Mining claim payments can be made now for all states except Alaska. The mining claim maintenance fee payments for the 2019 assessment year must be paid on or before midnight EDT September 4, 2018 and no payments for 2019 will be acceptable after that date.

State Office *

Customer Name *

ARIZONA

GoodMark

Customer name is required and may be full or partial but must contain at least 3 characters. Enter Last name, or Last name First name, or one word of a company name such as 'American'. Example: SMITH or SMITH JOHN or AMERICAN

Advanced Search

Search Reset

RECEIVED
BLM AZ STATE OFFICE
2018 AUG 14 P 12:09
PHOENIX, ARIZONA

89 claims found, displaying 61 to 70. [First/Prev] 2, 3, 4, 5, 6, 7, 8, 9 [Next/Last]

<input type="checkbox"/>	<u>Serial Number</u>	<u>Mining Claim Name</u>	<u>Claimant Name</u>	<u>Amount Due</u>	<u>TRSR</u>
<input type="checkbox"/>	AMC444156	ORO 82	GOODMARK CAPITAL GROUP INC	155.00	14/0230S/0110E/007
<input type="checkbox"/>	AMC444157	ORO 83	GOODMARK CAPITAL GROUP INC	155.00	14/0230S/0110E/006
<input type="checkbox"/>	AMC444158	ORO 84	GOODMARK CAPITAL GROUP INC	155.00	14/0230S/0110E/006
<input type="checkbox"/>	AMC444159	ORO 85	GOODMARK CAPITAL GROUP INC	155.00	14/0230S/0110E/006
<input type="checkbox"/>	AMC444160	ORO 86	GOODMARK CAPITAL GROUP INC	155.00	14/0230S/0110E/006
<input type="checkbox"/>	AMC444161	ORO 87	GOODMARK CAPITAL GROUP INC	155.00	14/0230S/0110E/006
<input type="checkbox"/>	AMC444162	ORO 88	GOODMARK CAPITAL GROUP INC	155.00	14/0230S/0110E/006
<input type="checkbox"/>	AMC444163	ORO 89	GOODMARK CAPITAL GROUP INC	155.00	14/0230S/0110E/006
<input type="checkbox"/>	AMC444164	ORO 90	GOODMARK CAPITAL GROUP INC	155.00	14/0230S/0110E/006
<input type="checkbox"/>	AMC444165	ORO 91	GOODMARK CAPITAL GROUP INC	155.00	14/0230S/0110E/006

12



[PayPortal](#)

>

[Search](#)

SEARCH PAGE

Mining claim payments can be made now for all states except Alaska. The mining claim maintenance fee payments for the 2019 assessment year must be paid on or before midnight EDT September 4, 2018 and no payments for 2019 will be acceptable after that date.

State Office *

ARIZONA

Customer Name *

GoodMark

Customer name is required and may be full or partial but must contain at least 3 characters. Enter Last name, or Last name First name, or the word of a company name such as 'American'. Example: SMITH or SMITH JOHN or AMERICAN

Advanced Search

[Search](#) [Reset](#)

RECEIVED
BLM AZ STATE OFFICE
2018 AUG 14 P 12:09
PHOENIX, ARIZONA

89 claims found, displaying 71 to 80. [\[First/Prev\]](#) 2, 3, 4, 5, 6, 7, 8, 9 [\[Next/Last\]](#)

<input type="checkbox"/>	<u>Serial Number</u>	<u>Mining Claim Name</u>	<u>Claimant Name</u>	<u>Amount Due</u>	<u>MTS</u>
<input type="checkbox"/>	AMC444166 7	ORO 92	GOODMARK CAPITAL GROUP INC	155.00	14/0230S/0110E/006
<input type="checkbox"/>	AMC444167	ORO 93	GOODMARK CAPITAL GROUP INC	155.00	14/0230S/0100E/001
<input type="checkbox"/>	AMC444168	ORO 94	GOODMARK CAPITAL GROUP INC	155.00	14/0230S/0100E/001
<input type="checkbox"/>	AMC444169	ORO 95	GOODMARK CAPITAL GROUP INC	155.00	14/0230S/0100E/001
<input type="checkbox"/>	AMC444170	ORO 96	GOODMARK CAPITAL GROUP INC	155.00	14/0220S/0100E/036
<input type="checkbox"/>	AMC444171	ORO 97	GOODMARK CAPITAL GROUP INC	155.00	14/0230S/0100E/001
<input type="checkbox"/>	AMC444172	ORO 98	GOODMARK CAPITAL GROUP INC	155.00	14/0230S/0100E/001
<input type="checkbox"/>	AMC444173	ORO 99	GOODMARK CAPITAL GROUP INC	155.00	14/0230S/0100E/001
<input type="checkbox"/>	AMC444174	ORO 100	GOODMARK CAPITAL GROUP INC	155.00	14/0220S/0100E/036
<input type="checkbox"/>	AMC444175 J	ORO 101	GOODMARK CAPITAL GROUP INC	155.00	14/0230S/0110E/006

10



PayPortal

>

Search

SEARCH PAGE

Mining claim payments can be made now for all states except Alaska. The mining claim maintenance fee payments for the 2019 assessment year must be paid on or before midnight EDT September 4, 2018 and no payments for 2019 will be acceptable after that date.

State Office *

ARIZONA

Customer Name *

GoodMark

Customer name is required and may be full or partial but must contain at least 3 characters. Enter Last name, or Last name First name, or one word of a company name such as 'American'. Example: SMITH or SMITH JOHN or AMERICAN

Advanced Search

Search

Reset

RECEIVED
BLM AZ STATE OFFICE
2018 AUG 14 P 12:09
PHOENIX, ARIZONA

89 claims found, displaying 81 to 89. [First/Prev] 2, 3, 4, 5, 6, 7, 8, 9 [Next/Last]

<input type="checkbox"/>	<u>Serial Number</u>	<u>Mining Claim Name</u>	<u>Claimant Name</u>	<u>Amount Due</u>	<u>MTRS</u>
<input type="checkbox"/>	AMC444176	ORO 102	GOODMARK CAPITAL GROUP INC	155.00	14/0230S/0110E/006
<input type="checkbox"/>	AMC444177	ORO 103	GOODMARK CAPITAL GROUP INC	155.00	14/0230S/0110E/005
<input type="checkbox"/>	AMC444178	ORO 104	GOODMARK CAPITAL GROUP INC	155.00	14/0230S/0110E/008
<input type="checkbox"/>	AMC444179	SULFIDE 1	GOODMARK CAPITAL GROUP INC	155.00	14/0220S/0110E/032
<input type="checkbox"/>	AMC444180	SULFIDE 2	GOODMARK CAPITAL GROUP INC	155.00	14/0220S/0110E/032
<input type="checkbox"/>	AMC444181	SULFIDE 3	GOODMARK CAPITAL GROUP INC	155.00	14/0220S/0110E/032
<input type="checkbox"/>	AMC444182	SULFIDE 4	GOODMARK CAPITAL GROUP INC	155.00	14/0220S/0110E/032
<input type="checkbox"/>	AMC444618	ORO 105	GOODMARK CAPITAL GROUP INC	155.00	14/0220S/0110E/031
<input type="checkbox"/>	AMC445063	CHOCTAW	GOODMARK CAPITAL GROUP INC	155.00	14/0220S/0100E/024

9

Sender: You must seal flap before shipping.

VOID

Press here to seal.

Press here to seal.

Press here to seal.

Align top of FedEx Express® shipping label here.

Align bottom of peel and stick airbill or pouch here.

ORIGIN ID:CRSA (214) 506-4210
MARK BACON
GOODMARK CAPITAL GROUP,INC.
103 E. ADKINS ST.

SHIP DATE: 13AUG18
ACTWGT: 0.50 LB
CAD: 102168252/NET4040

SEAGOVILLE, TX 75159
UNITED STATES US

BILL SENDER

TO BUREAU OF LAND MANAGEMENT
ARIZONA STATE OFFICE
1 N CENTRAL AVE
STE 800
PHOENIX AZ 85004

552J1 03305100046

(602) 417-9200

REF BLM-MINE CLAIMS

INV
PO

DEPT



FedEx Express



J1821810723145

TUE - 14 AUG 3:00P
STANDARD OVERNIGHT

TRK# 7729 5949 4488
0201

XH ZSYA

85004
AZ-US PHX

RECEIVED
BLM AZ STATE OFFICE
2018 AUG 14 P 12:08
PHOENIX, ARIZONA

earthsmart

FedEx carbon-neutral

environmental commitment

United States Department of the Interior
Bureau of Land Management
 DIV OF LANDS, MINRLS & ENERGY
 ONE N CENTRAL AVE
 PHOENIX, AZ 85004 -4427
 Phone: 602-417-9200

Receipt

No: 4235894

Transaction #: 4351260	
Date of Transaction: 08/15/2018	
CUSTOMER:	
GOODMARK CAPITAL GROUP INC 103 E ADKINS ST SEAGOVILLE, TX 75159-2801 US	

LINE #	QTY	DESCRIPTION	REMARKS	UNIT PRICE	TOTAL
1	1.00	LOCATABLE MINERALS / MINING CLAIMS- NOT NEW-UNADJUD, ONE AUTH NO. ONLY / MINING CLAIM MONEY RECEIVED CASES: AMC383672/\$16740.00	MAINT 2019/108	- n/a -	16740.00
TOTAL:					\$16,740.00

PAYMENT INFORMATION			
1	AMOUNT:	16740.00	POSTMARKED: N/A
	TYPE:	CHECK	RECEIVED: 08/14/2018
	CHECK NO:	1151	
	NAME:	GOODMARK CAPITAL GROUP INC 103 E ADKINS ST SEAGOVILLE TX 75159-2801 US	

REMARKS

This receipt was generated by the automated BLM Collections and Billing System and is a paper representation of a portion of the official electronic record contained therein.

GOODMARK CAPITAL GROUP INC.

103 East Adkins Street ♦ Seagoville, Texas 75159 ♦ 214-506 4210

Bureau of Land Management
One North Central Ave
Suite 800
Phoenix, AZ 85004

Friday, August 11, 2017

Dear Bureau of Land Management,

Enclosed is our payment for 108 claims, \$22,896.00 check number 7580. 89 In the name of GoodMark Capital Group, Inc and 19 in the name of Betty J Copperthite. Please see the enclosed attachment for clarification. Please send the receipt to the above address.

Thank You,

Christina Bacon

Christina Bacon
214-506-4210 main
214-506-4205 fax
214-506-4232 desk
accounts@goodmarkcapitalgroup.com
www.goodmarkcapitalgroup.com

2017 AUG 14 P 3:03
RECEIVED
BUREAU OF LAND MANAGEMENT
PHOENIX, ARIZONA


383672
396704
429355
444156
444618
445063

3937446

ENTERED
AUG 17 2017
BY: RAM

U.S. DEPARTMENT OF THE INTERIOR
BUREAU OF LAND MANAGEMENT

Mining
 Claims
 Payment
 Portal



MINING CLAIMS SEARCH

[Home](#) → [Claims Search](#)

Mining claim payments can be made now for all states except Alaska. The mining claim maintenance fee payments for the 2018 assessment year must be paid on or before midnight EDT September 1, 2017 and no payments for 2018 will be acceptable after that date.

* **State Office** ▼

* **Customer Name**

Customer name is required and may be full or partial but must contain at least 3 characters. Enter Last name, or Last name First name, or one word of a company name such as American. Example: SMITH or SMITH JOHN or AMERICAN

If too many rows are returned, you can narrow your search with the [Advanced Search](#).

19 claims found, displaying 1 to 10.
[\[First/Prev\]](#) [1](#), [2](#) [\[Next/Last\]](#)

<input type="checkbox"/>	Serial Number	Mining Claim Name	Claimant Name	Amount Due	MTRS
<input type="checkbox"/>	AMC383672	ORO #1	COPPERTHITE BETTY J	155.00	14/0230S/0110E/006
<input type="checkbox"/>	AMC383673	ORO #2	COPPERTHITE BETTY J	155.00	14/0230S/0110E/006
<input type="checkbox"/>	AMC383674	ORO #3	COPPERTHITE BETTY J	155.00	14/0230S/0110E/006
<input type="checkbox"/>	AMC383675	ORO #4	COPPERTHITE BETTY J	155.00	14/0230S/0110E/006
<input type="checkbox"/>	AMC383676	ORO #5	COPPERTHITE BETTY J	155.00	14/0230S/0110E/007
<input type="checkbox"/>	AMC383677	ORO #6	COPPERTHITE BETTY J	155.00	14/0230S/0110E/007
<input type="checkbox"/>	AMC383678	ORO #7	COPPERTHITE BETTY J	155.00	14/0230S/0110E/007
<input type="checkbox"/>	AMC383679	ORO #8	COPPERTHITE BETTY J	155.00	14/0230S/0110E/007
<input type="checkbox"/>	AMC383686	ORO #15	COPPERTHITE BETTY J	155.00	14/0230S/0110E/007
<input type="checkbox"/>	AMC383687	ORO #16	COPPERTHITE BETTY J	155.00	14/0230S/0110E/007

U.S. DEPARTMENT OF THE INTERIOR
BUREAU OF LAND MANAGEMENT

Mining
Claims
Payment
Portal



MINING CLAIMS SEARCH

[Home](#) → [Claims Search](#)

Mining claim payments can be made now for all states except Alaska. The mining claim maintenance fee payments for the 2018 assessment year must be paid on or before midnight EDT September 1, 2017 and no payments for 2018 will be acceptable after that date.

* **State Office**

* **Customer Name**

Customer name is required and may be full or partial but must contain at least 3 characters. Enter Last name, or Last name First name, or one word of a company name such as American. Example: SMITH or SMITH JOHN or AMERICAN

If too many rows are returned, you can narrow your search with the [Advanced Search](#).

19 claims found, displaying 11 to 19.

[\[First/Prev\]](#) [1](#), [2](#) [\[Next/Last\]](#)

<input type="checkbox"/>	Serial Number	Mining Claim Name	Claimant Name	Amount Due	MTRS
<input type="checkbox"/>	AMC383689)	ORO 18	COPPERTHITE BETTY J	155.00	14/0230S/0110E/006
<input type="checkbox"/>	AMC383690)	ORO 19	COPPERTHITE BETTY J	155.00	14/0230S/0110E/006
<input type="checkbox"/>	AMC396704)	ORO 9	COPPERTHITE BETTY J	155.00	14/0230S/0110E/007
<input type="checkbox"/>	AMC396705	ORO 10	COPPERTHITE BETTY J	155.00	14/0230S/0110E/007
<input type="checkbox"/>	AMC396706	ORO 11	COPPERTHITE BETTY J	155.00	14/0230S/0110E/007
<input type="checkbox"/>	AMC396707	ORO 12	COPPERTHITE BETTY J	155.00	14/0230S/0110E/007
<input type="checkbox"/>	AMC396708	ORO 13	COPPERTHITE BETTY J	155.00	14/0230S/0110E/007
<input type="checkbox"/>	AMC396709	ORO 14	COPPERTHITE BETTY J	155.00	14/0230S/0110E/006
<input type="checkbox"/>	AMC396710)	ORO 17	COPPERTHITE BETTY J	155.00	14/0230S/0110E/006

U.S. DEPARTMENT OF THE INTERIOR
BUREAU OF LAND MANAGEMENT

Mining
 Claims
 Payment
 Portal



MINING CLAIMS SEARCH

[Home](#) → [Claims Search](#)

Mining claim payments can be made now for all states except Alaska. The mining claim maintenance fee payments for the 2018 assessment year must be paid on or before midnight EDT September 1, 2017 and no payments for 2018 will be acceptable after that date.

* **State Office** ▼

* **Customer Name**

Customer name is required and may be full or partial but must contain at least 3 characters. Enter Last name, or Last name First name, or one word of a company name such as American. Example: SMITH or SMITH JOHN or AMERICAN

If too many rows are returned, you can narrow your search with the [Advanced Search](#).


89 claims found, displaying 11 to 20.

[\[First/Prev\]](#) [1](#), [2](#), [3](#), [4](#), [5](#), [6](#), [7](#), [8](#) [\[Next/Last\]](#)

<input type="checkbox"/>	Serial Number	Mining Claim Name	Claimant Name	Amount Due	MTRS
<input type="checkbox"/>	AMC429365	ORO 31	GOODMARK CAPITAL GROUP INC	155.00	14/0230S/0110E/005
<input type="checkbox"/>	AMC429366	ORO 32	GOODMARK CAPITAL GROUP INC	155.00	14/0230S/0110E/005
<input type="checkbox"/>	AMC429367	ORO 33	GOODMARK CAPITAL GROUP INC	155.00	14/0230S/0110E/008
<input type="checkbox"/>	AMC429368	ORO 34	GOODMARK CAPITAL GROUP INC	155.00	14/0230S/0110E/008
<input type="checkbox"/>	AMC429369	ORO 35	GOODMARK CAPITAL GROUP INC	155.00	14/0230S/0110E/008
<input type="checkbox"/>	AMC429370	ORO 36	GOODMARK CAPITAL GROUP INC	155.00	14/0230S/0110E/008
<input type="checkbox"/>	AMC429371	ORO 37	GOODMARK CAPITAL GROUP INC	155.00	14/0230S/0110E/008
<input type="checkbox"/>	AMC429372	ORO 38	GOODMARK CAPITAL GROUP INC	155.00	14/0230S/0110E/008
<input type="checkbox"/>	AMC429373	ORO 40	GOODMARK CAPITAL GROUP INC	155.00	14/0230S/0110E/007
<input type="checkbox"/>	AMC429374	ORO 41	GOODMARK CAPITAL GROUP INC	155.00	14/0230S/0110E/005

U.S. DEPARTMENT OF THE INTERIOR
BUREAU OF LAND MANAGEMENT

Mining
Claims
Payment
Portal



MINING CLAIMS SEARCH

[Home](#) → [Claims Search](#)

Mining claim payments can be made now for all states except Alaska. The mining claim maintenance fee payments for the 2018 assessment year must be paid on or before midnight EDT September 1, 2017 and no payments for 2018 will be acceptable after that date.

* **State Office** ▼

* **Customer Name**

Customer name is required and may be full or partial but must contain at least 3 characters. Enter Last name, or Last name First name, or one word of a company name such as American. Example: SMITH or SMITH JOHN or AMERICAN

If too many rows are returned, you can narrow your search with the [Advanced Search](#).


89 claims found, displaying 21 to 30.

[\[First/Prev\]](#) [1](#), [2](#), [3](#), [4](#), [5](#), [6](#), [7](#), [8](#) [\[Next/Last\]](#)

<input type="checkbox"/>	Serial Number	Mining Claim Name	Claimant Name	Amount Due	MTRS
<input type="checkbox"/>	AMC429375 ✓	ORO 42	GOODMARK CAPITAL GROUP INC	155.00	14/0230S/0110E/005
<input type="checkbox"/>	AMC429376	ORO 43	GOODMARK CAPITAL GROUP INC	155.00	14/0230S/0110E/006
<input type="checkbox"/>	AMC429377	ORO 44	GOODMARK CAPITAL GROUP INC	155.00	14/0230S/0110E/006
<input type="checkbox"/>	AMC429378	ORO 45	GOODMARK CAPITAL GROUP INC	155.00	14/0230S/0110E/006
<input type="checkbox"/>	AMC429379	ORO 46	GOODMARK CAPITAL GROUP INC	155.00	14/0230S/0110E/006
<input type="checkbox"/>	AMC429380	ORO 47	GOODMARK CAPITAL GROUP INC	155.00	14/0230S/0100E/001
<input type="checkbox"/>	AMC429381	ORO 48	GOODMARK CAPITAL GROUP INC	155.00	14/0230S/0100E/001
<input type="checkbox"/>	AMC429382	ORO 49	GOODMARK CAPITAL GROUP INC	155.00	14/0230S/0100E/001
<input type="checkbox"/>	AMC429383	ORO 50	GOODMARK CAPITAL GROUP INC	155.00	14/0230S/0100E/001
<input type="checkbox"/>	AMC429384 ✓	ORO 51	GOODMARK CAPITAL GROUP INC	155.00	14/0230S/0100E/001

U.S. DEPARTMENT OF THE INTERIOR
BUREAU OF LAND MANAGEMENT

Mining
Claims
Payment
Portal



MINING CLAIMS SEARCH

[Home](#) → [Claims Search](#)

Mining claim payments can be made now for all states except Alaska. The mining claim maintenance fee payments for the 2018 assessment year must be paid on or before midnight EDT September 1, 2017 and no payments for 2018 will be acceptable after that date.

* **State Office** ▼

* **Customer Name**

Customer name is required and may be full or partial but must contain at least 3 characters. Enter Last name, or Last name First name, or one word of a company name such as American. Example: SMITH or SMITH JOHN or AMERICAN

If too many rows are returned, you can narrow your search with the [Advanced Search](#).

89 claims found, displaying 31 to 40.

[\[First/Prev\]](#) [1](#), [2](#), [3](#), [4](#), [5](#), [6](#), [7](#), [8](#) [\[Next/Last\]](#)

<input type="checkbox"/>	Serial Number	Mining Claim Name	Claimant Name	Amount Due	MTRS
<input type="checkbox"/>	AMC429385	ORO 52	GOODMARK CAPITAL GROUP INC	155.00	14/0230S/0100E/012
<input type="checkbox"/>	AMC429386	ORO 53	GOODMARK CAPITAL GROUP INC	155.00	14/0230S/0100E/012
<input type="checkbox"/>	AMC429387	ORO 54	GOODMARK CAPITAL GROUP INC	155.00	14/0230S/0100E/012
<input type="checkbox"/>	AMC429388	ORO 55	GOODMARK CAPITAL GROUP INC	155.00	14/0230S/0100E/012
<input type="checkbox"/>	AMC429389	ORO 56	GOODMARK CAPITAL GROUP INC	155.00	14/0230S/0100E/012
<input type="checkbox"/>	AMC429390	ORO 57	GOODMARK CAPITAL GROUP INC	155.00	14/0230S/0110E/007
<input type="checkbox"/>	AMC429391	ORO 58	GOODMARK CAPITAL GROUP INC	155.00	14/0230S/0110E/007
<input type="checkbox"/>	AMC429392	ORO 59	GOODMARK CAPITAL GROUP INC	155.00	14/0230S/0100E/001
<input type="checkbox"/>	AMC429393	ORO 60	GOODMARK CAPITAL GROUP INC	155.00	14/0230S/0100E/001
<input type="checkbox"/>	AMC429394	ORO 61	GOODMARK CAPITAL GROUP INC	155.00	14/0230S/0100E/001

U.S. DEPARTMENT OF THE INTERIOR
BUREAU OF LAND MANAGEMENT

Mining
Claims
Payment
Portal



MINING CLAIMS SEARCH

[Home](#) → [Claims Search](#)

Mining claim payments can be made now for all states except Alaska. The mining claim maintenance fee payments for the 2018 assessment year must be paid on or before midnight EDT September 1, 2017 and no payments for 2018 will be acceptable after that date.

* **State Office** ▼

* **Customer Name**

Customer name is required and may be full or partial but must contain at least 3 characters. Enter Last name, or Last name First name, or one word of a company name such as American. Example: SMITH or SMITH JOHN or AMERICAN

If too many rows are returned, you can narrow your search with the [Advanced Search](#).

89 claims found, displaying 41 to 50.

[\[First/Prev\]](#) [1](#), [2](#), [3](#), [4](#), [5](#), [6](#), [7](#), [8](#) [\[Next/Last\]](#)

<input type="checkbox"/>	Serial Number	Mining Claim Name	Claimant Name	Amount Due	MTRS
<input type="checkbox"/>	AMC429395	ORO 62	GOODMARK CAPITAL GROUP INC	155.00	14/0230S/0100E/001
<input type="checkbox"/>	AMC429396	ORO 63	GOODMARK CAPITAL GROUP INC	155.00	14/0230S/0100E/001
<input type="checkbox"/>	AMC429397	ORO 64	GOODMARK CAPITAL GROUP INC	155.00	14/0230S/0100E/012
<input type="checkbox"/>	AMC429398	ORO 65	GOODMARK CAPITAL GROUP INC	155.00	14/0230S/0100E/012
<input type="checkbox"/>	AMC429399	ORO 66	GOODMARK CAPITAL GROUP INC	155.00	14/0230S/0100E/012
<input type="checkbox"/>	AMC429400	ORO 67	GOODMARK CAPITAL GROUP INC	155.00	14/0230S/0100E/012
<input type="checkbox"/>	AMC429401	ORO 68	GOODMARK CAPITAL GROUP INC	155.00	14/0230S/0100E/012
<input type="checkbox"/>	AMC429402	ORO 69	GOODMARK CAPITAL GROUP INC	155.00	14/0230S/0100E/012
<input type="checkbox"/>	AMC429403	ORO 70	GOODMARK CAPITAL GROUP INC	155.00	14/0230S/0100E/012
<input type="checkbox"/>	AMC429404	ORO 71	GOODMARK CAPITAL GROUP INC	155.00	14/0230S/0100E/001

U.S. DEPARTMENT OF THE INTERIOR
BUREAU OF LAND MANAGEMENT

Mining
 Claims
 Payment
 Portal



MINING CLAIMS SEARCH

[Home](#) → [Claims Search](#)

Mining claim payments can be made now for all states except Alaska. The mining claim maintenance fee payments for the 2018 assessment year must be paid on or before midnight EDT September 1, 2017 and no payments for 2018 will be acceptable after that date.

* State Office ▼

* Customer Name

Customer name is required and may be full or partial but must contain at least 3 characters. Enter Last name, or Last name First name, or one word of a company name such as American. Example: SMITH or SMITH JOHN or AMERICAN

If too many rows are returned, you can narrow your search with the [Advanced Search](#).


89 claims found, displaying 51 to 60.

[\[First/Prev\]](#) [2](#), [3](#), [4](#), [5](#), [6](#), [7](#), [8](#), [9](#) [\[Next/Last\]](#)

<input type="checkbox"/>	Serial Number	Mining Claim Name	Claimant Name	Amount Due	MTRS
<input type="checkbox"/>	AMC429405	ORO 72	GOODMARK CAPITAL GROUP INC	155.00	14/0230S/0100E/001
<input type="checkbox"/>	AMC429406	ORO 73	GOODMARK CAPITAL GROUP INC	155.00	14/0230S/0100E/001
<input type="checkbox"/>	AMC429407	ORO 74	GOODMARK CAPITAL GROUP INC	155.00	14/0230S/0100E/001
<input type="checkbox"/>	AMC429408	ORO 75	GOODMARK CAPITAL GROUP INC	155.00	14/0230S/0100E/001
<input type="checkbox"/>	AMC429409	ORO 76	GOODMARK CAPITAL GROUP INC	155.00	14/0230S/0100E/012
<input type="checkbox"/>	AMC429410	ORO 77	GOODMARK CAPITAL GROUP INC	155.00	14/0230S/0100E/012
<input type="checkbox"/>	AMC429411	ORO 78	GOODMARK CAPITAL GROUP INC	155.00	14/0230S/0100E/012
<input type="checkbox"/>	AMC429412	ORO 79	GOODMARK CAPITAL GROUP INC	155.00	14/0230S/0100E/012
<input type="checkbox"/>	AMC429413	ORO 80	GOODMARK CAPITAL GROUP INC	155.00	14/0230S/0100E/012
<input type="checkbox"/>	AMC429414	ORO 81	GOODMARK CAPITAL GROUP INC	155.00	14/0230S/0100E/012

U.S. DEPARTMENT OF THE INTERIOR
BUREAU OF LAND MANAGEMENT

Mining
Claims
Payment
Portal



MINING CLAIMS SEARCH

[Home](#) → [Claims Search](#)

Mining claim payments can be made now for all states except Alaska. The mining claim maintenance fee payments for the 2018 assessment year must be paid on or before midnight EDT September 1, 2017 and no payments for 2018 will be acceptable after that date.

* **State Office**

* **Customer Name**

Customer name is required and may be full or partial but must contain at least 3 characters. Enter Last name, or Last name First name, or one word of a company name such as American. Example: SMITH or SMITH JOHN or AMERICAN

If too many rows are returned, you can narrow your search with the [Advanced Search](#).


89 claims found, displaying 61 to 70.

[\[First/Prev\]](#) [2](#), [3](#), [4](#), [5](#), [6](#), [7](#), [8](#), [9](#) [\[Next/Last\]](#)

<input type="checkbox"/>	Serial Number	Mining Claim Name	Claimant Name	Amount Due	MTRS
<input type="checkbox"/>	AMC444156	ORO 82	GOODMARK CAPITAL GROUP INC	155.00	14/0230S/0110E/007
<input type="checkbox"/>	AMC444157	ORO 83	GOODMARK CAPITAL GROUP INC	155.00	14/0230S/0110E/006
<input type="checkbox"/>	AMC444158	ORO 84	GOODMARK CAPITAL GROUP INC	155.00	14/0230S/0110E/006
<input type="checkbox"/>	AMC444159	ORO 85	GOODMARK CAPITAL GROUP INC	155.00	14/0230S/0110E/006
<input type="checkbox"/>	AMC444160	ORO 86	GOODMARK CAPITAL GROUP INC	155.00	14/0230S/0110E/006
<input type="checkbox"/>	AMC444161	ORO 87	GOODMARK CAPITAL GROUP INC	155.00	14/0230S/0110E/006
<input type="checkbox"/>	AMC444162	ORO 88	GOODMARK CAPITAL GROUP INC	155.00	14/0230S/0110E/006
<input type="checkbox"/>	AMC444163	ORO 89	GOODMARK CAPITAL GROUP INC	155.00	14/0230S/0110E/006
<input type="checkbox"/>	AMC444164	ORO 90	GOODMARK CAPITAL GROUP INC	155.00	14/0230S/0110E/006
<input type="checkbox"/>	AMC444165	ORO 91	GOODMARK CAPITAL GROUP INC	155.00	14/0230S/0110E/006

U.S. DEPARTMENT OF THE INTERIOR
BUREAU OF LAND MANAGEMENT

Mining
 Claims
 Payment
 Portal



MINING CLAIMS SEARCH

[Home](#) → [Claims Search](#)

Mining claim payments can be made now for all states except Alaska. The mining claim maintenance fee payments for the 2018 assessment year must be paid on or before midnight EDT September 1, 2017 and no payments for 2018 will be acceptable after that date.

* State Office ▼

* Customer Name

Customer name is required and may be full or partial but must contain at least 3 characters. Enter Last name, or Last name First name, or one word of a company name such as American. Example: SMITH or SMITH JOHN or AMERICAN

If too many rows are returned, you can narrow your search with the [Advanced Search](#).

89 claims found, displaying 71 to 80.

[\[First/Prev\]](#) [2](#), [3](#), [4](#), [5](#), [6](#), [7](#), [8](#), [9](#) [\[Next/Last\]](#)

<input type="checkbox"/>	Serial Number	Mining Claim Name	Claimant Name	Amount Due	MTRS
<input type="checkbox"/>	AMC444166	ORO 92	GOODMARK CAPITAL GROUP INC	155.00	14/0230S/0110E/006
<input type="checkbox"/>	AMC444167	ORO 93	GOODMARK CAPITAL GROUP INC	155.00	14/0230S/0100E/001
<input type="checkbox"/>	AMC444168	ORO 94	GOODMARK CAPITAL GROUP INC	155.00	14/0230S/0100E/001
<input type="checkbox"/>	AMC444169	ORO 95	GOODMARK CAPITAL GROUP INC	155.00	14/0230S/0100E/001
<input type="checkbox"/>	AMC444170	ORO 96	GOODMARK CAPITAL GROUP INC	155.00	14/0220S/0100E/036
<input type="checkbox"/>	AMC444171	ORO 97	GOODMARK CAPITAL GROUP INC	155.00	14/0230S/0100E/001
<input type="checkbox"/>	AMC444172	ORO 98	GOODMARK CAPITAL GROUP INC	155.00	14/0230S/0100E/001
<input type="checkbox"/>	AMC444173	ORO 99	GOODMARK CAPITAL GROUP INC	155.00	14/0230S/0100E/001
<input type="checkbox"/>	AMC444174	ORO 100	GOODMARK CAPITAL GROUP INC	155.00	14/0230S/0100E/001
<input type="checkbox"/>	AMC444175	ORO 101	GOODMARK CAPITAL GROUP INC	155.00	14/0230S/0110E/006

U.S. DEPARTMENT OF THE INTERIOR
BUREAU OF LAND MANAGEMENT

Mining
Claims
Payment
Portal



MINING CLAIMS SEARCH

[Home](#) → [Claims Search](#)

Mining claim payments can be made now for all states except Alaska. The mining claim maintenance fee payments for the 2018 assessment year must be paid on or before midnight EDT September 1, 2017 and no payments for 2018 will be acceptable after that date.

* State Office

* Customer Name

Customer name is required and may be full or partial but must contain at least 3 characters. Enter Last name, or Last name First name, or one word of a company name such as American. Example: SMITH or SMITH JOHN or AMERICAN

If too many rows are returned, you can narrow your search with the [Advanced Search](#).

89 claims found, displaying 81 to 89.

[\[First/Prev\]](#) [2](#), [3](#), [4](#), [5](#), [6](#), [7](#), [8](#), [9](#) [\[Next/Last\]](#)

<input type="checkbox"/>	Serial Number	Mining Claim Name	Claimant Name	Amount Due	MTRS
<input type="checkbox"/>	AMC444176	ORO 102	GOODMARK CAPITAL GROUP INC	155.00	14/0230S/0110E/006
<input type="checkbox"/>	AMC444177	ORO 103	GOODMARK CAPITAL GROUP INC	155.00	14/0230S/0110E/008
<input type="checkbox"/>	AMC444178	ORO 104	GOODMARK CAPITAL GROUP INC	155.00	14/0230S/0110E/008
<input type="checkbox"/>	AMC444179	SULFIDE 1	GOODMARK CAPITAL GROUP INC	155.00	14/0220S/0110E/032
<input type="checkbox"/>	AMC444180	SULFIDE 2	GOODMARK CAPITAL GROUP INC	155.00	14/0220S/0110E/032
<input type="checkbox"/>	AMC444181	SULFIDE 3	GOODMARK CAPITAL GROUP INC	155.00	14/0220S/0110E/032
<input type="checkbox"/>	AMC444182	SULFIDE 4	GOODMARK CAPITAL GROUP INC	155.00	14/0220S/0110E/032
<input type="checkbox"/>	AMC444618	ORO 105	GOODMARK CAPITAL GROUP INC	155.00	14/0220S/0110E/031
<input type="checkbox"/>	AMC445063	CHOCTAW	GOODMARK CAPITAL GROUP INC	155.00	14/0220S/0100E/024

2017 AUG 16 4:03:04
BLM



This envelope is made from post-consumer waste. Please recycle - again.

PRIORITY[®] ★ MAIL ★

-  DATE OF DELIVERY SPECIFIED*
-  USPS TRACKING[™] INCLUDED*
-  INSURANCE INCLUDED*
-  PICKUP AVAILABLE

* Domestic only



USPS TRACKING #



9114 9014 9645 0543 7200 22

Label 400 Int. 2013
788-15-00-7948



GoodMark Capital Group, Inc.
103 E. Adkins Street
Seagoville, TX 75159

Bureau of LAnd Mngt
One North Central Ave
Suite 800
Phoenix, AZ 85004



PS00001000014

EP14F July 2013
OD: 12.5 x 9.5

VISIT US AT USPS.COM[®]
ORDER FREE SUPPLIES ONLINE



This packaging is the property of the U.S. Postal Service[®] and is provided solely for use in sending Priority Mail[®] shipments. Misuse may be a violation of federal law. This packaging is not for resale. EP14F © U.S. Postal Service; July 2013; All rights reserved.

PRIORITY[®]

★ MAIL ★



FLAT RATE ENVELOPE
ONE RATE ★ ANY WEIGHT*



PS00001000014

EP14F July 2013
OD: 12.5 x 9.5

PHOENIX, ARIZONA
2017 AUG 14 P 3:02
RECEIVED
BLM AZ STATE OFFICE



* Domestic only. * For International shipments, the maximum weight is 4 lbs.

United States Department of the Interior
Bureau of Land Management
 DIV OF LANDS, MINRLS & ENERGY
 ONE N CENTRAL AVE
 PHOENIX, AZ 85004 -4427
 Phone: 602-417-9200

Receipt

No: 3937446

Transaction #: 4047073	
Date of Transaction: 08/15/2017	
CUSTOMER:	
GOODMARK CAPITAL GROUP INC 103 E ADKINS ST SEAGOVILLE, TX 75159-2801 US	

LINE #	QTY	DESCRIPTION	REMARKS	UNIT PRICE	TOTAL
1	1.00	LOCATABLE MINERALS / MINING CLAIMS- NOT NEW-UNADJUD, ONE AUTH NO. ONLY / MINING CLAIM MONEY RECEIVED CASES: AMC383672/\$22896.00	MAINT 2018/108	- n/a -	22896.00
TOTAL:					\$22,896.00

PAYMENT INFORMATION			
1	AMOUNT:	22896.00	POSTMARKED: N/A
	TYPE:	CHECK	RECEIVED: 08/14/2017
	CHECK NO:	7580	
	NAME:	GOODMARK CAPITAL GROUP INC 103 E ADKINS ST SEAGOVILLE TX 75159-2801 US	

REMARKS

This receipt was generated by the automated BLM Collections and Billing System and is a paper representation of a portion of the official electronic record contained therein.

**United States Department of the Interior
Bureau of Land Management
DIV OF LANDS, MINRLS & ENERGY
ONE N CENTRAL AVE
PHOENIX, AZ 85004 -4427
Phone: 602-417-9200**

Receipt

No: 3937446

Transaction #: 4047073	
Date of Transaction: 08/15/2017	
CUSTOMER:	
GOODMARK CAPITAL GROUP INC 103 E ADKINS ST SEAGOVILLE, TX 75159-2801 US	

LINE #	QTY	DESCRIPTION	REMARKS	UNIT PRICE	TOTAL
1	1.00	LOCATABLE MINERALS / MINING CLAIMS- NOT NEW-UNADJUD, ONE AUTH NO. ONLY / MINING CLAIM MONEY RECEIVED CASES: AMC383672/\$22896.00	MAINT 2018/108	- n/a -	22896.00
TOTAL:					\$22,896.00

PAYMENT INFORMATION			
1	AMOUNT:	22896.00	POSTMARKED: N/A
	TYPE:	CHECK	RECEIVED: 08/14/2017
	CHECK NO:	7580	
	NAME:	GOODMARK CAPITAL GROUP INC 103 E ADKINS ST SEAGOVILLE TX 75159-2801 US	

REMARKS

This receipt was generated by the automated BLM Collections and Billing System and is a paper representation of a portion of the official electronic record contained therein.

*\$6156 overpayment
paid \$212 per claim
instead of \$155.
10/3/2017 \$6,156 REFUND PROCESSED
FOR OVERPAYMENT. PM*

*Find paperwork
\$6156 left on
Receipt*

Authorized Date 10/03/2017

Instructions to Accounts AZ BLM REFUND \$6156, TO GOODMARK CAPITAL GROUP INC, FOR OVERPAYMENT ON AMC383672-383679, 383686-383687, 383689-383690, 396704-396710, 429355-429414, 444156-444182, 444618, 445063, RECEIPT #3937446. RM

Login ID 6222

Entry Date 10/03/2017

Total Amount \$6,156.00

Run Date: 09/08/16

Run Time: 12:27 PM

**DEPARTMENT OF THE INTERIOR
BUREAU OF LAND MANAGEMENT
MINING CLAIMS**

MC Maintenance Fees Paid Through the BLM Pay Portal

CBS Receipt: 3637835

Printed For Lead File # AMC396704

Agency Tracking ID: 1471898059

Assessment Year: 2017

Number of BLM Serial Nr: 8

Paid On: 08/22/2016

Total Amount Paid: \$1,240.00

Claim Name	BLM Serial No	Lead File No	Amount Paid
ORO #15	AMC383686	AMC383672	\$155.00
ORO #16	AMC383687	AMC383672	\$155.00
ORO 18	AMC383689	AMC383672	\$155.00
ORO 19	AMC383690	AMC383672	\$155.00
ORO 12	AMC396707	AMC396704	\$155.00
ORO 13	AMC396708	AMC396704	\$155.00
ORO 14	AMC396709	AMC396704	\$155.00
ORO 17	AMC396710	AMC396704	\$155.00

United States Department of the Interior
Bureau of Land Management
 BUSINESS & SUPPORT SVCS DIV
 ONE N CENTRAL AVE SUITE 800
 PHOENIX, AZ 85004 -4427
 Phone: (602) 417-9200

Receipt

No: 3637835

Transaction #: 3741721	
Date of Transaction: 08/22/2016	
CUSTOMER:	
MARK A BACON GMCG CORP 103 E. ADKINS STREET SEAGOVILLE, TX 75159 US	

LINE #	QTY	DESCRIPTION	REMARKS	UNIT PRICE	TOTAL
1	1.00	LOCATABLE MINERALS / MINING CLAIMS- NOT NEW-UNADJUD, ONE AUTH NO. ONLY / MINING CLAIM MONEY RECEIVED CASES: AMC396710/\$1240.00		- n/a -	1240.00
TOTAL:					\$1,240.00

PAYMENT INFORMATION			
NOTE: Items will appear on credit card statement as "BLM O Mining Claim".			
1	AMOUNT:	1240.00	POSTMARKED: N/A
	TYPE:	CREDIT CARD	RECEIVED: 08/22/2016
	NAME:	MARK A BACON GMCG CORP 103 E. ADKINS STREET SEAGOVILLE TX 75159 US	
	CARD NO:	XXXXXXXXXXXX7932	AUTH CODE: 086235
	NAME ON CARD:	MARK A BACON GMCG CORP	
	EXPIRES:	07/2019	
	SIGNATURE:		

REMARKS

This receipt was generated by the automated BLM Collections and Billing System and is a paper representation of a portion of the official electronic record contained therein.

Run Date: 09/08/16

Run Time: 12:27 PM

**DEPARTMENT OF THE INTERIOR
BUREAU OF LAND MANAGEMENT
MINING CLAIMS**

MC Maintenance Fees Paid Through the BLM Pay Portal

CBS Receipt: 3634828

Printed For Lead File # **AMC396704**

Agency Tracking ID: 1471532305

Assessment Year: 2017

Number of BLM Serial Nr: 11

Paid On: 08/18/2016

Total Amount Paid: \$1,705.00

Claim Name	BLM Serial No	Lead File No	Amount Paid
ORO #1	AMC383672	AMC383672	\$155.00
ORO #2	AMC383673	AMC383672	\$155.00
ORO #3	AMC383674	AMC383672	\$155.00
ORO #4	AMC383675	AMC383672	\$155.00
ORO #5	AMC383676	AMC383672	\$155.00
ORO #6	AMC383677	AMC383672	\$155.00
ORO #7	AMC383678	AMC383672	\$155.00
ORO #8	AMC383679	AMC383672	\$155.00
ORO 9	AMC396704	AMC396704	\$155.00
ORO 10	AMC396705	AMC396704	\$155.00
ORO 11	AMC396706	AMC396704	\$155.00

United States Department of the Interior
Bureau of Land Management
 BUSINESS & SUPPORT SVCS DIV
 ONE N CENTRAL AVE SUITE 800
 PHOENIX, AZ 85004 -4427
 Phone: (602) 417-9200

Receipt

No: 3634828

Transaction #: 3738665	
Date of Transaction: 08/18/2016	
CUSTOMER:	
MARK A BACON GMCG CORP 103 E. ADKINS STREET SEAGOVILLE, TX 75159 US	

LINE #	QTY	DESCRIPTION	REMARKS	UNIT PRICE	TOTAL
1	1.00	LOCATABLE MINERALS / MINING CLAIMS- NOT NEW-UNADJUD, ONE AUTH NO. ONLY / MINING CLAIM MONEY RECEIVED CASES: AMC383672/\$1705.00		- n/a -	1705.00
TOTAL:					\$1,705.00

PAYMENT INFORMATION			
NOTE: Items will appear on credit card statement as "BLM O Mining Claim".			
1	AMOUNT:	1705.00	POSTMARKED: N/A
	TYPE:	CREDIT CARD	RECEIVED: 08/18/2016
	NAME:	MARK A BACON GMCG CORP 103 E. ADKINS STREET SEAGOVILLE TX 75159 US	
	CARD NO:	XXXXXXXXXXXX7932	AUTH CODE: 006231
	NAME ON CARD:	MARK A BACON GMCG CORP	
	EXPIRES:	07/2019	
	SIGNATURE:		

REMARKS

This receipt was generated by the automated BLM Collections and Billing System and is a paper representation of a portion of the official electronic record contained therein.

Run Date: 06/22/15

Run Time: 01:11 PM

**DEPARTMENT OF THE INTERIOR
BUREAU OF LAND MANAGEMENT
MINING CLAIMS**

MC Maintenance Fees Paid Through the BLM Pay Portal

CBS Receipt: 3257346

Printed For Lead File # AMC396704

Agency Tracking ID: 1427223407

Assessment Year: 2016

Number of BLM Serial Nr: 19

Paid On: 03/24/2015

Total Amount Paid: \$2,945.00

Claim Name	BLM Serial No	Lead File No	Amount Paid
ORO #1	AMC383672	AMC383672	\$155.00
ORO #2	AMC383673		\$155.00
ORO #3	AMC383674		\$155.00
ORO #4	AMC383675		\$155.00
ORO #5	AMC383676		\$155.00
ORO #6	AMC383677		\$155.00
ORO #7	AMC383678		\$155.00
ORO #8	AMC383679		\$155.00
ORO #15	AMC383686		\$155.00
ORO #16	AMC383687		\$155.00
ORO 18	AMC383689		\$155.00
ORO 19	AMC383690		\$155.00
ORO 9	AMC396704	AMC396704	\$155.00
ORO 10	AMC396705		\$155.00
ORO 11	AMC396706		\$155.00
ORO 12	AMC396707		\$155.00
ORO 13	AMC396708		\$155.00
ORO 14	AMC396709		\$155.00
ORO 17	AMC396710		\$155.00

**DEPARTMENT OF THE INTERIOR
BUREAU OF LAND MANAGEMENT
MINING CLAIMS**

AMC 396704

MC Maintenance Fees Paid Through the BLM Pay Portal

CBS Receipt: 3078882

Agency Tracking ID: 1791060527

Assessment Year: 2015

Paid On : 07/16/2014

Number of BLM Serial Nr: 19

Total Amount Paid: \$2,945.00

Claim Name	BLM Serial No	Lead File No	Case Type	Amount Paid
ORO #1	AMC383672	AMC383672	384101	\$155.00
ORO #2	AMC383673			\$155.00
ORO #3	AMC383674			\$155.00
ORO #4	AMC383675			\$155.00
ORO #5	AMC383676			\$155.00
ORO #6	AMC383677			\$155.00
ORO #7	AMC383678			\$155.00
ORO #8	AMC383679			\$155.00
ORO #15	AMC383686			\$155.00
ORO #16	AMC383687			\$155.00
ORO 18	AMC383689			\$155.00
ORO 19	AMC383690			\$155.00
ORO 9	AMC396704	AMC396704		\$155.00
ORO 10	AMC396705			\$155.00
ORO 11	AMC396706			\$155.00
ORO 12	AMC396707			\$155.00
ORO 13	AMC396708			\$155.00
ORO 14	AMC396709			\$155.00
ORO 17	AMC396710			\$155.00

United States Department of the Interior
Bureau of Land Management
 BUSINESS & SUPPORT SVCS DIV
 ONE N CENTRAL AVE SUITE 800
 PHOENIX, AZ 85004 -4427
 Phone: (602) 417-9200

Receipt

No: 3078882

Transaction #: 3170120	
Date of Transaction: 07/16/2014	
CUSTOMER:	
GOODMARK CAPITAL GROUP INC MARK BACON 103 E ADKINS STREET SEAGOVILLE, TX 75159	

LINE #	QTY	DESCRIPTION	REMARKS	UNIT PRICE	TOTAL
1	1.00	LOCATABLE MINERALS / MINING CLAIMS- NOT NEW-UNADJUD, ONE AUTH NO. ONLY / MINING CLAIM MONEY RECEIVED CASES: AMC396708/\$2945.00		- n/a -	2945.00
TOTAL:					\$2,945.00

PAYMENT INFORMATION			
NOTE: Items will appear on credit card statement as "BLM Denver, Colorado".			
1	AMOUNT:	2945.00	POSTMARKED: N/A
	TYPE:	CREDIT CARD	RECEIVED: 07/16/2014
	NAME:	GOODMARK CAPITAL GROUP INC MARK BACON 103 E ADKINS STREET SEAGOVILLE TX 75159	
	CARD NO:	XXXXXXXXXXXX6957	AUTH CODE: 133487
	NAME ON CARD:	GOODMARK CAPITAL GROUP INC MARK BACON	
	EXPIRES:	12/2017	
	SIGNATURE:		

REMARKS

This receipt was generated by the automated BLM Collections and Billing System and is a paper representation of a portion of the official electronic record contained therein.

Run Date: 07/18/14

Run Time: 10:01 AM

**DEPARTMENT OF THE INTERIOR
BUREAU OF LAND MANAGEMENT
MINING CLAIMS**

MC Maintenance Fees Paid Through the BLM Pay Portal

CBS Receipt: 3078882

Printed For Lead File # AMC396704

Agency Tracking ID: 1791060527

Assessment Year: 2015

Number of BLM Serial Nr: 19

Paid On: 07/16/2014

Total Amount Paid: \$2,945.00

Claim Name	BLM Serial No	Lead File No	Amount Paid
ORO #1	AMC383672	AMC383672	\$155.00
ORO #2	AMC383673		\$155.00
ORO #3	AMC383674		\$155.00
ORO #4	AMC383675		\$155.00
ORO #5	AMC383676		\$155.00
ORO #6	AMC383677		\$155.00
ORO #7	AMC383678		\$155.00
ORO #8	AMC383679		\$155.00
ORO #15	AMC383686		\$155.00
ORO #16	AMC383687		\$155.00
ORO 18	AMC383689		\$155.00
ORO 19	AMC383690		\$155.00
ORO 9	AMC396704	AMC396704	\$155.00
ORO 10	AMC396705		\$155.00
ORO 11	AMC396706		\$155.00
ORO 12	AMC396707		\$155.00
ORO 13	AMC396708		\$155.00
ORO 14	AMC396709		\$155.00
ORO 17	AMC396710		\$155.00

UG. 26, 2013

AMC 383672

AMC 396704

Box 4566

Ft. Smith, ARK. 72914

Ph: 479-783-2819

ENCLOSED IS PAYMENT FOR THE ANNUAL FEES FOR MY 19 LODE MINING CLAIMS. \$2,660 TOTAL.

Name of Claims	Serial No.
Oro # 1 - # 8	AMC 383672 - AMC 383679 8
Oro # 9 - # 14	AMC 396704 - AMC 396709 6
Oro # 15 - # 16	AMC 383686 - AMC 383687 2
Oro # 17	AMC 396710 1
Oro # 18 - # 19	AMC 383689 - AMC 383690 2
Oro # 40 - # 41	AMC 381147 - AMC 381148 2

THANK YOU,

James Sorrell

RECEIVED
BLM AZ STATE OFFICE
2013 AUG 29 P 3:13
PHOENIX, ARIZONA

Claimant lists 21 claims.
I applied the money to the first 19.

ENTERED
SEP 05 2013
BY: _____

ENTERED
SEP 05 2013
BY: TS

NO. OF CLAIMS 19
AMOUNT \$2660.00
RECEIPT NO. 2809781
INIT. ASH
** BLM-ASO **

United States Department of the Interior
Bureau of Land Management
 LANDS/RECREATION & PLANNING
 ONE N CENTRAL AVE
 PHOENIX, AZ 85004 -2203
 Phone: 602-417-9200

Receipt

No: 2869781

Transaction #: 2955749	
Date of Transaction: 08/30/2013	
CUSTOMER:	
JAMES SORRELL PO BOX 4566 FORT SMITH, AR 72914-4566 US	

LINE #	QTY	DESCRIPTION	REMARKS	UNIT PRICE	TOTAL
1	1.00	LOCATABLE MINERALS / MINING CLAIMS-NOT NEW-UNADJUD, ONE AUTH NO. ONLY / MINING CLAIM MONEY RECEIVED CASES: AMC383672/\$2660.00	MAINT FEE PYMNT (19) 2014	- n/a -	2660.00
TOTAL:					\$2,660.00

PAYMENT INFORMATION					
1	AMOUNT:	2660.00	POSTMARKED:	08/26/2013	
	TYPE:	CHECK	RECEIVED:	08/29/2013	
	CHECK NO:	1095			
	NAME:	SORRELL, JIMMIE PO BOX 4566 FORT SMITH AR 72914-4566 US			

REMARKS

This receipt was generated by the automated BLM Collections and Billing System and is a paper representation of a portion of the official electronic record contained therein.

19
 2660
 140
 1260

**DEPARTMENT OF THE INTERIOR
BUREAU OF LAND MANAGEMENT
MINING CLAIMS**

**MC Customer Information - With Serial No. and Claim Name
ACTIVE CLAIMS**

Run Date: 09/06/2013 06:57 AM

Page 1 of 2

Admin State: AZ
Geo State: AZ

SORRELL JAMES
PO BOX 4566
FORT SMITH, AR 7291

CUSTOMER ID: 68442

<u>Serial No.</u>	<u>Claim Name/Number</u>	<u>Lead Serial No.</u>	<u>Disposition</u>
AMC396704	ORO 9	AMC396704	ACTIVE
AMC396705	ORO 10	AMC396704	ACTIVE
AMC396706	ORO 11	AMC396704	ACTIVE
AMC396707	ORO 12	AMC396704	ACTIVE
AMC396708	ORO 13	AMC396704	ACTIVE
AMC396709	ORO 14	AMC396704	ACTIVE
AMC396710	ORO 17	AMC396704	ACTIVE
AMC396711	ORO 20	AMC396704	ACTIVE
AMC396712	ORO 21	AMC396704	ACTIVE
AMC396714	ORO 22	AMC396704	ACTIVE
AMC396715	ORO 23	AMC396704	ACTIVE
AMC396716	ORO 24	AMC396704	ACTIVE
AMC396717	ORO 25	AMC396704	ACTIVE
AMC396718	ORO 26	AMC396704	ACTIVE
AMC396719	ORO 27	AMC396704	ACTIVE
AMC396720	ORO 28	AMC396704	ACTIVE
AMC396721	ORO 29	AMC396704	ACTIVE
AMC396722	ORO 30	AMC396704	ACTIVE
AMC396723	ORO 31	AMC396704	ACTIVE
AMC396724	ORO 32	AMC396704	ACTIVE
AMC396725	ORO 33	AMC396704	ACTIVE
AMC396726	ORO 34	AMC396704	ACTIVE
AMC396727	ORO 35	AMC396704	ACTIVE
AMC396728	ORO 36	AMC396704	ACTIVE
AMC396729	ORO 37	AMC396704	ACTIVE
AMC396730	ORO 38	AMC396704	ACTIVE
AMC396731	ORO 39	AMC396704	ACTIVE

Number of ACTIVE cases: 27

SORRELL JAMES D
PO BOX 4566
FORT SMITH, AR 7291

paid on 19 claims

CUSTOMER ID: 68444

<u>Serial No.</u>	<u>Claim Name/Number</u>	<u>Lead Serial No.</u>	<u>Disposition</u>
AMC381147	ORO #40	AMC381147	ACTIVE
AMC381148	ORO #41	AMC381147	ACTIVE
AMC383672	ORO #1	AMC383672	ACTIVE
AMC383673	ORO #2	AMC383672	ACTIVE
AMC383674	ORO #3	AMC383672	ACTIVE
AMC383675	ORO #4	AMC383672	ACTIVE
AMC383676	ORO #5	AMC383672	ACTIVE
AMC383677	ORO #6	AMC383672	ACTIVE
AMC383678	ORO #7	AMC383672	ACTIVE
AMC383679	ORO #8	AMC383672	ACTIVE
AMC383686	ORO #15	AMC383672	ACTIVE
AMC383687	ORO #16	AMC383672	ACTIVE
AMC383689	ORO 18	AMC383672	ACTIVE
AMC383690	ORO 19	AMC383672	ACTIVE

14

Ame 403 940

HELLIX VENTURES INC.

125A - 1030 Denman Street
Vancouver, BC V6G 2M6
604 683 6657

396704

381147

383672

July 12, 2012

BLM
Arizona State Office
One North Central Avenue Suite 800
Phoenix, AZ
85004-4427

VIA: UPS

BLM Contact: 602 417 9200

RE: MAINTENANCE FEE PAYMENT FORMS

Dear Sir or Madam:

I hereby attach Maintenance Fee Payment forms for two sets of claims in Santa Cruz County. Please see documentation on the particulars of the claims attached to the forms.

There are 77 claims named M 1 through M 77 filed in the name of Hellix Ventures USA, Inc.

There are 41 claims named Oro 1 through Oro 41 filed in the name of James Sorrell


We would like our mailing address on these claims to be listed as the Vancouver address and telephone number as that is our head office.

MAILING ADDRESS: **Hellix Ventures Inc.**
 Head Office
 125A - 1030 Denman Street
 Vancouver, BC V6G 2M6

I would be happy to provide a credit card number for the filing of these claims (I believe the total amount is \$16,520 (\$140 x 118 claims) but did not want the number on this correspondence.

Please call me at 604 736 6255 upon receipt of these documents and I will provide the credit card number at that time. Please leave a voicemail if I am not there. I will get right back to you.

Yours truly,



E. Koplovich

ENTERED INTO COMPUTER

JUL 18 2012 *pb*

Enclosures

RECEIVED
BLM AZ STATE OFFICE
2012 JUL 17 P 2:19
PHOENIX, ARIZONA

WALTER BRENNER

ma

MAINTENANCE FEE PAYMENT

RECEIVED
BLM AZ STATE OFFICE
2012 JUL 17 P 2:19
PHOENIX, ARIZONA

BLM
Date
Stamp

CLAIMANT NAME: HELLIX VENTURES USA, INC.

ADDRESS: Suite 108 – 4045 South Spencer St
Las Vegas, NV 89119

***RETURN TO:**

HELLIX VENTURES INC.
125A – 1030 Denman Street
Vancouver, BC V6G 2M6

EMAIL: info@hellixventures.com

***Please see attached page for mining claim information on the M CLAIMS 1 - 77,
Santa Cruz County, AZ. Total number of claims – 77.***

77 claims x \$140 = \$10,780 US

**Bureau of Land Management
Arizona State Office**

www.blm.gov/az/

No. of Claims: 77 x \$140 = 10,780
Check No: CC Init. SC
Receipt No.: 2610223

For BLM Use Only

Form: MCF112
Revised July 2009

AMC 403940

HELLIX VENTURES INC.
MARGARITA PROPERTY M CLAIMS
SANTA CRUZ COUNTY, ARIZONA

Ask
Lode claims
29.66A
↓

M CLAIMS	AMC#	LOCATED DATE	COUNTY INFO	TNSHIP/RANGE/SEC
M1	403940	10/8/2010	2010-07981	T23S R10E S12
M2	403941	10/8/2010	2010-07982	T23S R10E S12
M3	403942	10/6/2010	2010-07983	T23S R10E S1
M4	403943	10/6/2010	2010-07984	T23S R10E S1
M5	403944	10/6/2010	2010-07985	T23S R10E S1
M6	403945	10/6/2010	2010-07986	T23S R10E S1
M7	403946	10/8/2010	2010-07987	T23S R10E S1
M8	403947	10/8/2010	2010-07988	T23S R10E S12
M9	403948	10/8/2010	2010-07989	T23S R10E S12
M10	403949	10/11/2010	2010-07990	T23S R10E S12
M11	403950	10/6/2010	2010-07991	T23S R10E S12
M12	403951	10/6/2010	2010-07992	T23S R10E S12
M13	403952	10/6/2010	2010-07993	T23S R10E S12
M14	403953	10/6/2010	2010-07994	T23S R10E S12
M15	403954	10/6/2010	2010-07995	T23S R10E S12
M16	403955	10/6/2010	2010-07996	T23S R10E S1
M17	403956	10/6/2010	2010-07997	T23S R10E S1
M18	403957	10/6/2010	2010-07998	T23S R10E S1
M19	403958	10/6/2010	2010-07999	T23S R10E S1
M20	403959	10/8/2010	2010-08000	T23S R10E S1, 12
M21	403960	10/8/2010	2010-08001	T23S R10E S1, 12
M22	403961	10/8/2010	2010-08002	T23S R10E S12
M23	403962	10/11/2010	2010-08003	T23S R10E S12
M24	403963	10/6/2010	2010-08004	T23S R10E S12
M25	403964	10/6/2010	2010-08005	T23S R10E S12
M26	403965	10/6/2010	2010-08006	T23S R10E S12
M27	403966	10/6/2010	2010-08007	T23S R10E S12
M28	403967	10/6/2010	2010-08008	T23S R10E S12
M29	403968	10/10/2010	2010-08009	T23S R11E S6, T23S R10E S1
M30	403969	10/8/2010	2010-08010	T23S R11E S6, T23S R10E S1
M31	403970	10/8/2010	2010-08011	T23S R11E S6, T23S R10E S1
M32	403971	10/8/2010	2010-08012	T23S R11E S6, T23S R10E S1
M33	403972	10/10/2010	2010-08013	T23S R11E S6, T23S R10E S1
M34	403973	10/10/2010	2010-08014	T23S R11E S6, T23S R10E S1
M35	403974	10/10/2010	2010-08015	T23S R11E S6, T23S R10E S1
M36	403975	10/10/2010	2010-08016	T23S R11E S6,7,12, T23S R10E S1
M37	403976	10/10/2010	2010-08017	T23S R11E S7, T23S R10E S12
M38	403977	10/11/2010	2010-08018	T23S R11E S7

PHOENIX, ARIZONA

2012 JUL 17 P 2:19

RECEIVED
BLM AZ STATE OFFICE

ENTERED INTO COMPUTER

JUL 18 2012 PB

Lode Claims
20.66 A Search
↓

M39	403978	10/11/2010	2010-08019	T23S R11E S7, T23S R10E S12
M40	403979	10/11/2010	2010-08020	T23S R11E S7
M41	403980	10/11/2010	2010-08021	T23S R11E S7
M42	403981	10/11/2010	2010-08022	T23S R11E S7, T23S R10E S12
M43	403982	10/11/2010	2010-08023	T23S R11E S7, T23S R10E S12
M44	403983	10/10/2010	2010-08024	T23S R11E S6
M45	403984	10/10/2010	2010-08025	T23S R11E S6
M46	403985	10/8/2010	2010-08026	T23S R11E S6
M47	403986	10/8/2010	2010-08027	T23S R11E S6
M48	403987	10/11/2010	2010-08028	T23S R11E S7
M49	403988	10/11/2010	2010-08029	T23S R11E S7
M50	403989	10/11/2010	2010-08030	T23S R11E S7
M51	403990	10/11/2010	2010-08031	T23S R11E S7
M52	403991	10/12/2010	2010-08032	T23S R11E S7
M53	403992	10/12/2010	2010-08033	T23S R11E S7
M54	403993	10/12/2010	2010-08034	T23S R11E S7, 18
M55	403994	10/13/2010	2010-08035	T23S R11E S6
M56	403995	10/13/2010	2010-08036	T23S R11E S6
M57	403996	10/13/2010	2010-08037	T23S R11E S6
M58	403997	10/12/2010	2010-08038	T23S R11E S7, 8
M59	403998	10/12/2010	2010-08039	T23S R11E S7, 8
* M60	^{should be} 403999 404099x	10/12/2010	2010-08040	T23S R11E S7, 8, 18
M61	404000	10/13/2010	2010-08041	T23S R11E S5, 6
M62	404001	10/13/2010	2010-08042	T23S R11E S5, 6
M63	404002	10/13/2010	2010-08043	T23S R11E S5, 6
M64	404003	10/13/2010	2010-08044	T23S R11E S5, 6
M65	404004	10/13/2010	2010-08045	T23S R11E S8
M66	404005	10/13/2010	2010-08046	T23S R11E S8
M67	404006	10/13/2010	2010-08047	T23S R11E S8, 17
M68	404007	10/13/2010	2010-08048	T23S R11E S5
M69	404008	10/13/2010	2010-08049	T23S R11E S5
M70	404009	10/13/2010	2010-08050	T23S R11E S5
M71	404010	10/13/2010	2010-08051	T23S R11E S5, 8
M72	404011	10/13/2010	2010-08052	T23S R11E S8
M73	404012	10/13/2010	2010-08053	T23S R11E S8
M74	404013	10/12/2010	2010-08054	T23S R11E S8
M75	404014	10/12/2010	2010-08055	T23S R11E S8
M76	404015	10/12/2010	2010-08056	T23S R11E S8
M77	404016	10/12/2010	2010-08057	T23S R11E S8

20.66 A
Lode Claims
↑

PHOENIX, ARIZONA

2012 JUL 17 P 2:19

RECEIVED
BLM AZ STATE OFFICE

39/50

Amc 396704
381147
383672

MAINTENANCE FEE PAYMENT

RECEIVED
BLM AZ STATE OFFICE
2012 JUL 17 P 2:19
PHOENIX, ARIZONA
BLM
Date
Stamp

CLAIMANT NAME: JAMES SORRELL

ADDRESS: Box 4566,
Fort Smith, Arkansas, USA 79214

***RETURN TO:**
HELLIX VENTURES INC.
125A - 1030 Denman Street
Vancouver, BC V6G 2M6

EMAIL: info@hellixventures.com

***Please see attached page for mining claim information on the ORO CLAIMS 1 - 41,
Santa Cruz County, AZ. Total number of claims - 41.

41 claims x \$140 = \$5740 US

ENTERED INTO COMPUTER
JUL 18 2012 PB

**Bureau of Land Management
Arizona State Office**

No. of Claims: 41 x \$140 = 5740
Check No: CC Init. SC
Receipt No.: 2610223

www.blm.gov/az/

For BLM Use Only

HELLIX VENTURES INC.

Locations in Sections 5, 6, 7 and 8 of Township 23 South, Range 11 East, G&SR Mer., in the
Oro Blanco Mining District, Santa Cruz County, Arizona

<i>All Lode Claims</i> 20.66A	Name of Claim	Book	Page	A MC No.
J	Oro # 1	2007	06209	383672
	Oro # 2	2007	06210	383673
	Oro # 3	2007	06211	383674
	Oro # 4	2007	06212	383675
	Oro # 5	2007	06213	383676
	Oro # 6	2007	06214	383677
	Oro # 7	2007	06215	383678
	Oro # 8	2007	06216	383679
	Oro 9	2009	03381	396704
	Oro 10	2009	03393	396705
	Oro 11	2009	03389	396706
	Oro 12	2009	03375	396707
	Oro 13	2009	03385	396708
	Oro 14	2009	03380	396709
	Oro # 15	2007	06223	383686
	Oro # 16	2007	06224	383687
	Oro 17	2009	03402	396710
	Oro 18	2007	06226	383689
	Oro 19	2007	06227	383690
	Oro 20	2009	03383	396711
	Oro 21	2009	03391	396712
	Oro 22	2009	03377	396714
	Oro 23	2009	03390	396715
	Oro 24	2009	03387	396716
	Oro 25	2009	03376	396717
	Oro 26	2009	03392	396718
	Oro 27	2009	03394	396719
	Oro 28	2009	03398	396720
	Oro 29	2009	03401	396721
	Oro 30	2009	03379	396722
	Oro 31	2009	03378	396723
	Oro 32	2009	03400	396724
	Oro 33	2009	03388	396725
	Oro 34	2009	03399	396726
	Oro 35	2009	03395	396727
	Oro 36	2009	03396	396728
	Oro 37	2009	03386	396729
	Oro 38	2009	03384	396730
	Oro 39	2009	03382	396731
	Oro # 40	2007	01506	381147
<i>Lode claims</i> 20.66	Oro # 41	2007	01507	381148

RECEIVED
BLM AZ STATE OFFICE
2012 JUL 17 P 2:19
PHOENIX, ARIZONA

41/60

This envelope is for use with the following services:

Cette enveloppe peut être utilisée pour les services suivants:

Extremely Urgent
Extrêmement urgent

Call 1-800-PICK-UPS® or visit UPS.com®

- The UPS EXPRESS ENVELOPE is to be used for documents only.
- There is no limit to the weight or the number of pages that can be placed in this envelope.
- Do not send cash or cash equivalent.

Do not use this envelope for:

- UPS Standard
- UPS 3 Day Select™
- UPS Worldwide Expedited™


*MANUFACTURE
FEE
PAYMENT*

Place UPS shipping documentation here


International Shipping Notice — Carriage hereunder may be subject to
Avis sur l'expédition d'envois internationaux — Le transport effectué en vertu

UPS Worldwide Express Plus™
UPS Worldwide Express™
UPS Express™

HELLIX VENTURES INC PHONE: 604-818-2617 125A - 1030 DENMAN STREET VANCOUVER BC V6G2M6		BILLING OPTION PREPAID FREIGHT: SHIPPER 6653W1 CA DUTY/TAX: RECEIVER US SOLD TO	
SHIP TO TAX ID: BLM - ARIZONA STATE OFFICE PHONE: ONE NORTH CENTRAL AVENUE SUITE 800 PHOENIX AZ 850044427 UNITED STATES		SAME AS SHIP TO	
INVOICE #:	DATE: 12/Jul/2012		
QTY DESCRIPTION	U/M	UNIT VALUE	
TOTAL INVOICE AMOUNT:		0.00	
CURRENCY:			



NO. OF PKGS: 1
TERMS OF SALE:
REMARKS: SIGNATURE: .. *



ACTUAL WT: ENVELOP
DECLARED VALUE: 0.00 BILLABLE WT: ENVELOP
PSO #: EDIS K. CUSTOMS VALUE:
REFERENCE 2:
SERVICE LEVEL: SAVER
DECLARATION: DOCUMENTS ONLY
1Z6653W1D994251986 0.0 LB

KEY ENTRY COPY EDI-DOC

UPS Worldwide Express Plus™
UPS Worldwide Express™


LTR 1 OF 1
HELLIX VENTURES INC
PHONE: 604-818-2617 SHIP#: 6653 W1TP CNP
125A - 1030 DENMAN STREET DATE: 12 JUL 2012
VANCOUVER BC V6G2M6
CANADA

SHIP TO
BLM - ARIZONA STATE OFFICE
ONE NORTH CENTRAL AVENUE
SUITE 800
PHOENIX AZ 85004-4427
UNITED STATES

AZ 850 9-04

UPS SAVER
TRACKING #: 1Z 665 3W1 D9 9425 1986

1P



BILLING: P/P RECEIVER 6653W1
DESC: DOCUMENTS ONLY
SIGNATURE REQUIRED
PSO #: EDIS K.



EDI-DOC

CCX 10.0.1.0 E2442 88.1A 18/2006


Carriage of Goods by Road (the "CMR Convention")
International des marchandises par route (la Convention)

SAVER 1Z 665 3W1 D9 9425 1986

Contains recycled paper
Contient du papier recyclé

Express Envelope Enveloppe expresse

Synchronizing the world of commerce
Synchronisation du monde des affaires



P: PURPLE S: ORANGE I: 44A

0904-5000

1 N CENTRAL AVE
PHOENIX AZ 85004-4414

1Z6653W1099425 1986 1500
SAT08486 Jul 13 06:51:00 2012
US 8501 HIPPS 11.1.3 SAT08486se

HELLIX VENTURES INC.
125A - 1030 Denman Street
Vancouver, BC V6G 2M6

MAINTENANCE FEE
PAYMENT

BLM - ARIZONA STATE OFFICE
ONE NORTH CENTRAL AVENUE
SUITE 800
PHOENIX, AZ 85004-4427

RECEIVED
BLM AZ STATE OFFICE
2012 JUL 19 A 7 24
PHOENIX, ARIZONA

United States Department of the Interior
 Bureau of Land Management
 LANDS/RECREATION & PLANNING
 ONE N CENTRAL AVE
 PHOENIX, AZ 85004 -2203
 Phone: 602-417-9200

Receipt

No: 2610223

Transaction #: 2690382		ENTERED INTO COMPUTER
Date of Transaction: 07/17/2012		
CUSTOMER:		JUL 18 2012 PB
HELLIX VENTURES INC 125A-1030 DENMAN STREET VANCOUVER BC,NS V6G 2M6 CA		

LINE #	QTY	DESCRIPTION	REMARKS	UNIT PRICE	TOTAL
1	1.00	LOCATABLE MINERALS / MINING CLAIMS-NOT NEW-UNADJUD,ONE AUTH NO. ONLY / MINING CLAIM MONEY RECEIVED CASES: AMC403940/\$16520.00	MAINT (118) 2013	- n/a -	16520.00
TOTAL:					\$16,520.00

PAYMENT INFORMATION			
NOTE: Items will appear on credit card statement as "Bureau of Land Mgmt CO".			
1	AMOUNT:	16520.00	POSTMARKED: N/A
	TYPE:	CREDIT CARD	RECEIVED: 07/16/2012
	NAME:	HELLIX VENTURES INC 125A-1030 DENMAN STREET VANCOUVER BC NS V6G 2M6 CA	
	CARD NO:	XXXXXXXXXXXX1835	AUTH CODE: 02591S
	NAME ON CARD:	WALTER BRENNER	
	EXPIRES:	08/2013	
	SIGNATURE:		

REMARKS

This receipt was generated by the automated BLM Collections and Billing System and is a paper representation of a portion of the official electronic record contained therein.

DEPARTMENT OF THE INTERIOR
BUREAU OF LAND MANAGEMENT
MINING CLAIMS

MC Customer Information - With Serial No. and Claim Name
ACTIVE CLAIMS

Run Date: 07/18/2012 10:18 AM

Page 3 of :

<u>Serial No.</u>	<u>Claim Name/Number</u>	<u>Lead Serial No.</u>	<u>Disposition</u>
AMC396725	ORO 33	AMC396704	ACTIVE
AMC396726	ORO 34	AMC396704	ACTIVE
AMC396727	ORO 35	AMC396704	ACTIVE
AMC396728	ORO 36	AMC396704	ACTIVE
AMC396729	ORO 37	AMC396704	ACTIVE
AMC396730	ORO 38	AMC396704	ACTIVE
AMC396731	ORO 39	AMC396704	ACTIVE

Number of ACTIVE cases: 27

SORRELL JAMES D
PO BOX 4566
FORT SMITH, AR 72914

CUSTOMER ID: 68444

<u>Serial No.</u>	<u>Claim Name/Number</u>	<u>Lead Serial No.</u>	<u>Disposition</u>
AMC381147	ORO #40	AMC381147	ACTIVE
AMC381148	ORO #41	AMC381147	ACTIVE
AMC383672	ORO #1	AMC383672	ACTIVE
AMC383673	ORO #2	AMC383672	ACTIVE
AMC383674	ORO #3	AMC383672	ACTIVE
AMC383675	ORO #4	AMC383672	ACTIVE
AMC383676	ORO #5	AMC383672	ACTIVE
AMC383677	ORO #6	AMC383672	ACTIVE
AMC383678	ORO #7	AMC383672	ACTIVE
AMC383679	ORO #8	AMC383672	ACTIVE
AMC383686	ORO #15	AMC383672	ACTIVE
AMC383687	ORO #16	AMC383672	ACTIVE
AMC383689	ORO 18	AMC383672	ACTIVE
AMC383690	ORO 19	AMC383672	ACTIVE

Number of ACTIVE cases: 14

DEPARTMENT OF THE INTERIOR
BUREAU OF LAND MANAGEMENT
MINING CLAIMS

MC Customer Information - With Serial No. and Claim Name
ACTIVE CLAIMS

Page 1 of 3

Run Date: 07/18/2012 10:18 AM

Admin State: AZ
Geo State: AZ

HELLIX VENTURES INC
4045 SPENCER ST
LAS VEGAS, NV 89119

CUSTOMER ID: 2309710

Serial No.	Claim Name/Number	Lead Serial No.	Disposition
AMC403940	M 1	AMC403940	ACTIVE
AMC403941	M 2	AMC403940	ACTIVE
AMC403942	M 3	AMC403940	ACTIVE
AMC403943	M 4	AMC403940	ACTIVE
AMC403944	M 5	AMC403940	ACTIVE
AMC403945	M 6	AMC403940	ACTIVE
AMC403946	M 7	AMC403940	ACTIVE
AMC403947	M 8	AMC403940	ACTIVE
AMC403948	M 9	AMC403940	ACTIVE
AMC403949	M 10	AMC403940	ACTIVE
AMC403950	M 11	AMC403940	ACTIVE
AMC403951	M 12	AMC403940	ACTIVE
AMC403952	M 13	AMC403940	ACTIVE
AMC403953	M 14	AMC403940	ACTIVE
AMC403954	M 15	AMC403940	ACTIVE
AMC403955	M 16	AMC403940	ACTIVE
AMC403956	M 17	AMC403940	ACTIVE
AMC403957	M 18	AMC403940	ACTIVE
AMC403958	M 19	AMC403940	ACTIVE
AMC403959	M 20	AMC403940	ACTIVE
AMC403960	M 21	AMC403940	ACTIVE
AMC403961	M 22	AMC403940	ACTIVE
AMC403962	M 23	AMC403940	ACTIVE
AMC403963	M 24	AMC403940	ACTIVE
AMC403964	M 25	AMC403940	ACTIVE
AMC403965	M 26	AMC403940	ACTIVE
AMC403966	M 27	AMC403940	ACTIVE
AMC403967	M 28	AMC403940	ACTIVE
AMC403968	M 29	AMC403940	ACTIVE
AMC403969	M 30	AMC403940	ACTIVE
AMC403970	M 31	AMC403940	ACTIVE
AMC403971	M 32	AMC403940	ACTIVE
AMC403972	M 33	AMC403940	ACTIVE
AMC403973	M 34	AMC403940	ACTIVE
AMC403974	M 35	AMC403940	ACTIVE
AMC403975	M 36	AMC403940	ACTIVE
AMC403976	M 37	AMC403940	ACTIVE
AMC403977	M 38	AMC403940	ACTIVE
AMC403978	M 39	AMC403940	ACTIVE
AMC403979	M 40	AMC403940	ACTIVE
AMC403980	M 41	AMC403940	ACTIVE
AMC403981	M 42	AMC403940	ACTIVE
AMC403982	M 43	AMC403940	ACTIVE
AMC403983	M 44	AMC403940	ACTIVE
AMC403984	M 45	AMC403940	ACTIVE
AMC403985	M 46	AMC403940	ACTIVE
AMC403986	M 47	AMC403940	ACTIVE
AMC403987	M 48	AMC403940	ACTIVE

NO WARRANTY IS MADE BY BLM FOR USE OF THE DATA
FOR PURPOSES NOT INTENDED BY BLM.

DEPARTMENT OF THE INTERIOR
BUREAU OF LAND MANAGEMENT
MINING CLAIMS

MC Customer Information - With Serial No. and Claim Name
ACTIVE CLAIMS

Page 2 of 3

Run Date: 07/18/2012 10:18 AM

Serial No.	Claim Name/Number	Lead Serial No.	Disposition
AMC403988	M 49	AMC403940	ACTIVE
AMC403989	M 50	AMC403940	ACTIVE
AMC403990	M 51	AMC403940	ACTIVE
AMC403991	M 52	AMC403940	ACTIVE
AMC403992	M 53	AMC403940	ACTIVE
AMC403993	M 54	AMC403940	ACTIVE
AMC403994	M 55	AMC403940	ACTIVE
AMC403995	M 56	AMC403940	ACTIVE
AMC403996	M 57	AMC403940	ACTIVE
AMC403997	M 58	AMC403940	ACTIVE
AMC403998	M 59	AMC403940	ACTIVE
AMC404000	M 61	AMC403940	ACTIVE
AMC404001	M 62	AMC403940	ACTIVE
AMC404002	M 63	AMC403940	ACTIVE
AMC404003	M 64	AMC403940	ACTIVE
AMC404004	M 65	AMC403940	ACTIVE
AMC404005	M 66	AMC403940	ACTIVE
AMC404006	M 67	AMC403940	ACTIVE
AMC404007	M 68	AMC403940	ACTIVE
AMC404008	M 69	AMC403940	ACTIVE
AMC404009	M 70	AMC403940	ACTIVE
AMC404010	M 71	AMC403940	ACTIVE
AMC404011	M 72	AMC403940	ACTIVE
AMC404012	M 73	AMC403940	ACTIVE
AMC404013	M 74	AMC403940	ACTIVE
AMC404014	M 75	AMC403940	ACTIVE
AMC404015	M 76	AMC403940	ACTIVE
AMC404016	M 77	AMC403940	ACTIVE

Number of ACTIVE cases: 77

SORRELL JAMES
PO BOX 4566
FORT SMITH, AR 7291

CUSTOMER ID: 68442

Serial No.	Claim Name/Number	Lead Serial No.	Disposition
AMC396704	ORO 9	AMC396704	ACTIVE
AMC396705	ORO 10	AMC396704	ACTIVE
AMC396706	ORO 11	AMC396704	ACTIVE
AMC396707	ORO 12	AMC396704	ACTIVE
AMC396708	ORO 13	AMC396704	ACTIVE
AMC396709	ORO 14	AMC396704	ACTIVE
AMC396710	ORO 17	AMC396704	ACTIVE
AMC396711	ORO 20	AMC396704	ACTIVE
AMC396712	ORO 21	AMC396704	ACTIVE
AMC396714	ORO 22	AMC396704	ACTIVE
AMC396715	ORO 23	AMC396704	ACTIVE
AMC396716	ORO 24	AMC396704	ACTIVE
AMC396717	ORO 25	AMC396704	ACTIVE
AMC396718	ORO 26	AMC396704	ACTIVE
AMC396719	ORO 27	AMC396704	ACTIVE
AMC396720	ORO 28	AMC396704	ACTIVE
AMC396721	ORO 29	AMC396704	ACTIVE
AMC396722	ORO 30	AMC396704	ACTIVE
AMC396723	ORO 31	AMC396704	ACTIVE
AMC396724	ORO 32	AMC396704	ACTIVE

NO WARRANTY IS MADE BY BLM FOR USE OF THE DATA
FOR PURPOSES NOT INTENDED BY BLM.

Message:

118 ROWS RETRIEVED

CBS Export Results Report

Include Resolved Records

Record Status

Error Records (E/M/I)

Accepted Records (A/W)

"On Hold" Records (H)

All Records (for s/n or receipt nr)

Exported, No Results From CBS

New (not yet exported)

Search Criteria

Enter export Date (mm/dd/yyyy)

Serial Number match (optional)

Receipt Nr (optional)

Export Nr (exclusive)

LR2000 User (defaults to login)

Responsible Area (Errors Only)

User (U,X)

Programmer (P,X)

All (U,P,X)

[User Guide](#)

	Resend?	Export Nr	A/D	Serial Nr	Mult	Code	S Amount	Remarks	Receipt Nr	LR2000 User	#Msg	Resolved?	OK	Stat1	Area	CBS Msg 1	Stat2	Area	Msg 2	CBS 392 ID	392 \$ Amt	Action Update Date	Resend	Resend Orig
1	<input type="checkbox"/>	3535245	A	AMC403940	682		140.00	2013	2610223	PAULINEB		<input type="checkbox"/>								1808437	16520.00	7/18/2012 13:15		
2	<input type="checkbox"/>	3535246	A	AMC403941	682		140.00	2013	2610223	PAULINEB		<input type="checkbox"/>								1808437	16520.00	7/18/2012 13:15		
3	<input type="checkbox"/>	3535247	A	AMC403942	682		140.00	2013	2610223	PAULINEB		<input type="checkbox"/>								1808437	16520.00	7/18/2012 13:15		
4	<input type="checkbox"/>	3535248	A	AMC403943	682		140.00	2013	2610223	PAULINEB		<input type="checkbox"/>								1808437	16520.00	7/18/2012 13:15		
5	<input type="checkbox"/>	3535249	A	AMC403944	682		140.00	2013	2610223	PAULINEB		<input type="checkbox"/>								1808437	16520.00	7/18/2012 13:15		
6	<input type="checkbox"/>	3535250	A	AMC403945	682		140.00	2013	2610223	PAULINEB		<input type="checkbox"/>								1808437	16520.00	7/18/2012 13:15		
7	<input type="checkbox"/>	3535251	A	AMC403946	682		140.00	2013	2610223	PAULINEB		<input type="checkbox"/>								1808437	16520.00	7/18/2012 13:15		
8	<input type="checkbox"/>	3535252	A	AMC403947	682		140.00	2013	2610223	PAULINEB		<input type="checkbox"/>								1808437	16520.00	7/18/2012 13:15		
9	<input type="checkbox"/>	3535253	A	AMC403948	682		140.00	2013	2610223	PAULINEB		<input type="checkbox"/>								1808437	16520.00	7/18/2012 13:15		
10	<input type="checkbox"/>	3535254	A	AMC403949	682		140.00	2013	2610223	PAULINEB		<input type="checkbox"/>								1808437	16520.00	7/18/2012 13:15		
11	<input type="checkbox"/>	3535255	A	AMC403950	682		140.00	2013	2610223	PAULINEB		<input type="checkbox"/>								1808437	16520.00	7/18/2012 13:15		
12	<input type="checkbox"/>	3535256	A	AMC403951	682		140.00	2013	2610223	PAULINEB		<input type="checkbox"/>								1808437	16520.00	7/18/2012 13:15		
13	<input type="checkbox"/>	3535257	A	AMC403952	682		140.00	2013	2610223	PAULINEB		<input type="checkbox"/>								1808437	16520.00	7/18/2012 13:15		
14	<input type="checkbox"/>	3535258	A	AMC403953	682		140.00	2013	2610223	PAULINEB		<input type="checkbox"/>								1808437	16520.00	7/18/2012 13:15		
15	<input type="checkbox"/>	3535259	A	AMC403954	682		140.00	2013	2610223	PAULINEB		<input type="checkbox"/>								1808437	16520.00	7/18/2012 13:15		
16	<input type="checkbox"/>	3535260	A	AMC403955	682		140.00	2013	2610223	PAULINEB		<input type="checkbox"/>								1808437	16520.00	7/18/2012 13:15		
17	<input type="checkbox"/>	3535261	A	AMC403956	682		140.00	2013	2610223	PAULINEB		<input type="checkbox"/>								1808437	16520.00	7/18/2012 13:15		
18	<input type="checkbox"/>	3535262	A	AMC403957	682		140.00	2013	2610223	PAULINEB		<input type="checkbox"/>								1808437	16520.00	7/18/2012 13:15		
19	<input type="checkbox"/>	3535263	A	AMC403958	682		140.00	2013	2610223	PAULINEB		<input type="checkbox"/>								1808437	16520.00	7/18/2012 13:15		
20	<input type="checkbox"/>	3535264	A	AMC403959	682		140.00	2013	2610223	PAULINEB		<input type="checkbox"/>								1808437	16520.00	7/18/2012 13:15		

**DEPARTMENT OF THE INTERIOR
BUREAU OF LAND MANAGEMENT
MINING CLAIMS**

(LIVE) Serial Register Page

In Date/Time: 07/18/2012 02:32 PM

05-10-1872;017STAT0091;30USC26,28,34

Total Acres
20.660

Serial Number
AMC403999/
Lead File Number
AMC403940

Case Type 384101: LOSE CLAIM

Claim Name: M 60

Commodity :
Case Disposition: ACTIVE

Name & Address	Int Rel	% Interest
ELLIX VENTURES INC 4045 SPENCER ST STE 108 LAS VEGAS, NV 89119-5246	CLAIMANT	0.0000000

Mer Twp	Rng	Sec	Quadrant	District/Field Office	County
14	0230S	0110E	007 SE	TUCSON FO	SANTA CRUZ
14	0230S	0110E	008 SW	TUCSON FO	SANTA CRUZ
14	0230S	0110E	017 NW	TUCSON FO	SANTA CRUZ
14	0230S	0110E	018 NE	TUCSON FO	SANTA CRUZ

Act Date	Code	Action	Action Remarks	Receipt Number
0/12/2010	403	LOCATION DATE		2265762
2/20/2010	395	RECORDATION NOTICE RECD	1	2610223
7/17/2012	682	MAINTENANCE FEE/\$140	2013	2412817
8/17/2011	682	MAINTENANCE FEE/\$140	2012	2265762
12/10/2010	484	LOCATION YEAR / MAINTENANCE	2011	
04/28/2011	669	LAND STATUS CHECKED		
12/10/2010	501	ACCT ADV IN LEAD FILE	AMC403940-AMC404016;	
10/14/2010	404	COUNTY RECORDATION	2010-08040	

Line Nr Remarks

**NO WARRANTY IS MADE BY BLM
FOR USE OF THE DATA FOR
PURPOSES NOT INTENDED BY BLM**

HELLIX VENTURES INC.

125A - 1030 Denman Street
Vancouver, BC V6G 2M6
604 683 6657

AMC 403940
AMC 383672
AMC 396704
AMC 383672
AMC 393688
AMC 381147

August 12, 2011

BLM

Arizona State Office
One North Central Avenue Suite 800
Phoenix, AZ
85004-4427

VIA: UPS

BLM Contact: 602 417 9200

RE: MAINTENANCE FEE PAYMENT FORMS

Dear Sir or Madam:

I hereby attach Maintenance Fee Payment forms for two sets of claims in Santa Cruz County. Please see documentation on the particulars of the claims attached to the forms.

There are 77 claims named M 1 through M 77 filed in the name of Hellix Ventures USA, Inc.

There are 42 claims named Oro 1 through Oro 41 filed in the name of James Sorrell

We would like our mailing address on these claims to be listed as the Vancouver address and telephone number as that is our head office.

MAILING ADDRESS: Hellix Ventures Inc.
Head Office
125A - 1030 Denman Street
Vancouver, BC V6G 2M6

I would be happy to provide a credit card number for the filing of these claims (I believe the total amount is \$16,660 (\$140 x 119 claims) but did not want the number on this correspondence.

Please call me at 604 736 6255 upon receipt of these documents and I will provide the credit card number at that time. Please leave a voicemail if I am not there. I will get right back to you.

Yours truly,



E. Koplovich

Enclosures

RECEIVED
BLM AZ STATE OFFICE
2011 AUG 17 A 8:15
PHOENIX, ARIZONA

AUG 26 2011 *cm*

\$140 refund authorized for
maint fee paid on a closed
claim (AMC 396713)
RS 10-28-1

MAINTENANCE FEE PAYMENT

BLM
Date
Stamp

PHOENIX, ARIZONA

2011 AUG 17 A 8:16

RECEIVED
BLM AZ STATE OFFICE

CLAIMANT NAME: JAMES SORRELL

ADDRESS: Box 4566,
Fort Smith, Arkansas, USA 79214

***RETURN TO:**
HELLIX VENTURES INC.
125A – 1030 Denman Street
Vancouver, BC V6G 2M6

EMAIL: info@hellixventures.com

Please see attached page for mining claim information on the ORO CLAIMS 1 - 41, Santa Cruz County, AZ. Total number of claims – 42.

42 claims x \$140 = \$5880 US

Bureau of Land Management
Arizona State Office

www.blm.gov/az/

No. of Claims: 119 x \$140 = 16,660

Check No: CC Init. JML

Receipt No.: 2412817

For BLM Use Only

Form: MCF112
Revised July 2009

42
JML

HELLIX VENTURES INC.

Locations in Sections 5, 6, 7 and 8 of Township 23 South, Range 11 East, G&SR
Mer., in the Oro Blanco Mining District, Santa Cruz County, Arizona

Name of Claim	Book	Page	A MC No.
Oro # 1	2007	06209	383672
Oro # 2	2007	06210	383673
Oro # 3	2007	06211	383674
Oro # 4	2007	06212	383675
Oro # 5	2007	06213	383676
Oro # 6	2007	06214	383677
Oro # 7	2007	06215	383678
Oro # 8	2007	06216	383679 ✓
Oro 9	2009	03381	396704
Oro 10	2009	03393	396705
Oro 11	2009	03389	396706
Oro 12	2009	03375	396707
Oro 13	2009	03385	396708
Oro 14	2009	03380	396709 ✓
Oro # 15	2007	06223	383686
Oro # 16	2007	06224	383687 ✓
Oro 17	2009	03402	396710
Oro 18	2007	06226	383689
Oro 19	2007	06227	383690
Oro 20	2009	03383	396711
Oro 21	2009	03391	396712
Oro 21 (second location)	2009	03397	396713
Oro 22	2009	03377	396714
Oro 23	2009	03390	396715
Oro 24	2009	03387	396716
Oro 25	2009	03376	396717
Oro 26	2009	03392	396718
Oro 27	2009	03394	396719
Oro 28	2009	03398	396720
Oro 29	2009	03401	396721
Oro 30	2009	03379	396722
Oro 31	2009	03378	396723
Oro 32	2009	03400	396724
Oro 33	2009	03388	396725
Oro 34	2009	03399	396726
Oro 35	2009	03395	396727
Oro 36	2009	03396	396728
Oro 37	2009	03386	396729
Oro 38	2009	03384	396730
Oro 39	2009	03382	396731 ✓
Oro # 40	2007	01506	381147
Oro # 41	2007	01507	381148 ✓

RECEIVED
 BLM AZ STATE OFFICE
 PHOENIX, ARIZONA

MAINTENANCE FEE PAYMENT

BLM
Date
Stamp

RECEIVED
BLM AZ STATE OFFICE
2011 AUG 17 A 8: 5
PHOENIX, ARIZONA

CLAIMANT NAME: HELLIX VENTURES USA, INC.

ADDRESS: Suite 108 – 4045 South Spencer St
Las Vegas, NV 89119

***RETURN TO:**
HELLIX VENTURES INC.
125A – 1030 Denman Street
Vancouver, BC V6G 2M6

EMAIL: info@hellixventures.com

***Please see attached page for mining claim information on the M CLAIMS 1 - 77,
Santa Cruz County, AZ. Total number of claims – 77.***

77 claims x \$140 = \$10,780 US

**Bureau of Land Management
Arizona State Office**

www.blm.gov/az/

No. of Claims: _____ x \$140 = _____

Check No: _____ Init. _____

Receipt No.: _____

For BLM Use Only

**Form: MCF112
Revised July 2009**

HELLIX VENTURES INC.
MARGARITA PROPERTY M CLAIMS
SANTA CRUZ COUNTY, ARIZONA

M CLAIMS	AMC#	LOCATED DATE	COUNTY INFO	TNSHIP/RANGE/SEC
✓ M1	403940	10/8/2010	2010-07981	T23S R10E S12
M2	403941	10/8/2010	2010-07982	T23S R10E S12
M3	403942	10/6/2010	2010-07983	T23S R10E S1
M4	403943	10/6/2010	2010-07984	T23S R10E S1
M5	403944	10/6/2010	2010-07985	T23S R10E S1
M6	403945	10/6/2010	2010-07986	T23S R10E S1
M7	403946	10/8/2010	2010-07987	T23S R10E S1
M8	403947	10/8/2010	2010-07988	T23S R10E S12
M9	403948	10/8/2010	2010-07989	T23S R10E S12
M10	403949	10/11/2010	2010-07990	T23S R10E S12
M11	403950	10/6/2010	2010-07991	T23S R10E S12
M12	403951	10/6/2010	2010-07992	T23S R10E S12
M13	403952	10/6/2010	2010-07993	T23S R10E S12
M14	403953	10/6/2010	2010-07994	T23S R10E S12
M15	403954	10/6/2010	2010-07995	T23S R10E S12
M16	403955	10/6/2010	2010-07996	T23S R10E S1
M17	403956	10/6/2010	2010-07997	T23S R10E S1
M18	403957	10/6/2010	2010-07998	T23S R10E S1
M19	403958	10/6/2010	2010-07999	T23S R10E S1
M20	403959	10/8/2010	2010-08000	T23S R10E S1, 12
M21	403960	10/8/2010	2010-08001	T23S R10E S1, 12
M22	403961	10/8/2010	2010-08002	T23S R10E S12
M23	403962	10/11/2010	2010-08003	T23S R10E S12
M24	403963	10/6/2010	2010-08004	T23S R10E S12
M25	403964	10/6/2010	2010-08005	T23S R10E S12
M26	403965	10/6/2010	2010-08006	T23S R10E S12
M27	403966	10/6/2010	2010-08007	T23S R10E S12
M28	403967	10/6/2010	2010-08008	T23S R10E S12
M29	403968	10/10/2010	2010-08009	T23S R11E S6, T23S R10E S1
M30	403969	10/8/2010	2010-08010	T23S R11E S6, T23S R10E S1
M31	403970	10/8/2010	2010-08011	T23S R11E S6, T23S R10E S1
M32	403971	10/8/2010	2010-08012	T23S R11E S6, T23S R10E S1
M33	403972	10/10/2010	2010-08013	T23S R11E S6, T23S R10E S1
M34	403973	10/10/2010	2010-08014	T23S R11E S6, T23S R10E S1
M35	403974	10/10/2010	2010-08015	T23S R11E S6, T23S R10E S1
M36	403975	10/10/2010	2010-08016	T23S R11E S6,7,12, T23S R10E S1
M37	403976	10/10/2010	2010-08017	T23S R11E S7, T23S R10E S12
M38	403977	10/11/2010	2010-08018	T23S R11E S7
M39	403978	10/11/2010	2010-08019	T23S R11E S7, T23S R10E S12
✓ M40	403979	10/11/2010	2010-08020	T23S R11E S7
✓ M41	403980	10/11/2010	2010-08021	T23S R11E S7

PHOENIX, ARIZONA

2011 AUG 17 A 8:16

RECEIVED
BLM AZ STATE OFFICE

77
[Signature]

M42	403981	10/11/2010	2010-08022	T23S R11E S7, T23S R10E S12
M43	403982	10/11/2010	2010-08023	T23S R11E S7, T23S R10E S12
M44	403983	10/10/2010	2010-08024	T23S R11E S6
M45	403984	10/10/2010	2010-08025	T23S R11E S6
M46	403985	10/8/2010	2010-08026	T23S R11E S6
M47	403986	10/8/2010	2010-08027	T23S R11E S6
M48	403987	10/11/2010	2010-08028	T23S R11E S7
M49	403988	10/11/2010	2010-08029	T23S R11E S7
M50	403989	10/11/2010	2010-08030	T23S R11E S7
M51	403990	10/11/2010	2010-08031	T23S R11E S7
M52	403991	10/12/2010	2010-08032	T23S R11E S7
M53	403992	10/12/2010	2010-08033	T23S R11E S7
M54	403993	10/12/2010	2010-08034	T23S R11E S7, 18
M55	403994	10/13/2010	2010-08035	T23S R11E S6
M56	403995	10/13/2010	2010-08036	T23S R11E S6
M57	403996	10/13/2010	2010-08037	T23S R11E S6
M58	403997	10/12/2010	2010-08038	T23S R11E S7, 8
M59	403998	10/12/2010	2010-08039	T23S R11E S7, 8
M60	404099	10/12/2010	2010-08040	T23S R11E S7, 8, 18
M61	404000	10/13/2010	2010-08041	T23S R11E S5, 6
M62	404001	10/13/2010	2010-08042	T23S R11E S5, 6
M63	404002	10/13/2010	2010-08043	T23S R11E S5, 6
M64	404003	10/13/2010	2010-08044	T23S R11E S5, 6
M65	404004	10/13/2010	2010-08045	T23S R11E S8
M66	404005	10/13/2010	2010-08046	T23S R11E S8
M67	404006	10/13/2010	2010-08047	T23S R11E S8, 17
M68	404007	10/13/2010	2010-08048	T23S R11E S5
M69	404008	10/13/2010	2010-08049	T23S R11E S5
M70	404009	10/13/2010	2010-08050	T23S R11E S5
M71	404010	10/13/2010	2010-08051	T23S R11E S5, 8
M72	404011	10/13/2010	2010-08052	T23S R11E S8
M73	404012	10/13/2010	2010-08053	T23S R11E S8
M74	404013	10/12/2010	2010-08054	T23S R11E S8
M75	404014	10/12/2010	2010-08055	T23S R11E S8
M76	404015	10/12/2010	2010-08056	T23S R11E S8
M77	✓ 404016	10/12/2010	2010-08057	T23S R11E S8

PHOENIX, ARIZONA

2011 AUG 17 A 8:16

RECEIVED
BLM AZ STATE OFFICE



Tina Marie
Coladonato /AZSO/AZ/BLM/D
OI

08/17/2011 02:03 PM

To info@abingtonresources.com

cc

bcc

Subject Payment Information

I am receipt of your Maintenance Fee Payments for 2012 assessment year. Please call the number below so we may collect your credit card information and get these payments processed. If I am not available, please leave your information with the Information Receptionist.

Thank you,

Tina Marie Coladonato
Bureau of Land Management
Sr. Public Contact Representative
One North Central Ave. Ste. 800
Phoenix, AZ 85004

Tel. 602.417.9200

Fax. 602.417.9556

United States Department of the Interior

Bureau of Land Management

LANDS/RECREATION & PLANNING

ONE N CENTRAL AVE

PHOENIX, AZ 85004 -2203

Phone: 602-417-9200

Receipt

No:

2412817

Transaction #: 2488165

Date of Transaction: 08/23/2011

CUSTOMER:

HELLIX VENTURES INC
125A-1030 DENMAN STREET
VANCOUVER BC, NS V6G 2M6 CA

LINE #	QTY	DESCRIPTION	REMARKS	UNIT PRICE	TOTAL
1	1.00	LOCATABLE MINERALS / MINING CLAIMS-NOT NEW-UNADJUD, ONE AUTH NO. ONLY / MINING CLAIM MONEY RECEIVED CASES: AMC383672/\$16660.00	MAINT 2012/119	- n/a -	16660.00
TOTAL:					\$16,660.00

PAYMENT INFORMATION

NOTE: Items will appear on credit card statement as "Bureau of Land Mgmt CO".

1	AMOUNT:	16660.00	POSTMARKED:	N/A
	TYPE:	CREDIT CARD	RECEIVED:	08/23/2011
	NAME:	HELLIX VENTURES INC 125A-1030 DENMAN STREET VANCOUVER BC NS V6G 2M6 CA		
	CARD NO:	XXXXXXXXXXXX8329	AUTH CODE:	020652
	NAME ON CARD:	WALTER BRENNER		
	EXPIRES:	08/2013		
	SIGNATURE:			

REMARKS

This receipt was generated by the automated BLM Collections and Billing System and is a paper representation of a portion of the official electronic record contained therein.

*\$140 Refund Authorized
for maint fee paid on
closed claim AMC 396713*

RE 10-28-11

HELLIX VENTURES INC

125A - 1030 Denman Street
Vancouver, BC V6G 2M6
604 663 6657

AMC 403940
AMC 383672
AMC 396704
AMC 383672
AMC 393688
AMC 381147

August 12, 2011

BLM
Arizona State Office
One North Central Avenue Suite 800
Phoenix, AZ
85004-4427

VIA: UPS

BLM Contact: 602 417 9200

RE: MAINTENANCE FEE PAYMENT FORMS

Dear Sir or Madam:

I hereby attach Maintenance Fee Payment forms for two sets of claims in Santa Cruz County. Please see documentation on the particulars of the claims attached to the forms.

There are 77 claims named M 1 through M 77 filed in the name of Hellix Ventures USA, Inc.

There are 42 claims named Oro 1 through Oro 41 filed in the name of James Sorrell


We would like our mailing address on these claims to be listed as the Vancouver address and telephone number as that is our head office.

MAILING ADDRESS: Hellix Ventures Inc.
Head Office
125A - 1030 Denman Street
Vancouver, BC V6G 2M6

I would be happy to provide a credit card number for the filing of these claims (I believe the total amount is \$16,660 (\$140 x 119 claims) but did not want the number on this correspondence.

Please call me at 604 736 6255 upon receipt of these documents and I will provide the credit card number at that time. Please leave a voicemail if I am not there. I will get right back to you.

Yours truly,



E. Koplovich

Enclosures

RECEIVED
BLM AZ STATE OFFICE
2011 AUG 17 A 8:15
PHOENIX, ARIZONA

AUG 26 2011 Cm

\$140 refund authorized for
maint fee paid on a closed
claim (AMC 396713)
RS 10-28-1

MAINTENANCE FEE PAYMENT

BLM
Date
Stamp

2011 AUG 17 A 8:16
PHOENIX, ARIZONA

RECEIVED
BLM AZ STATE OFFICE

CLAIMANT NAME: JAMES SORRELL

ADDRESS: Box 4566,
Fort Smith, Arkansas, USA 79214

***RETURN TO:**
HELLIX VENTURES INC.
125A – 1030 Denman Street
Vancouver, BC V6G 2M6

EMAIL: info@hellixventures.com

Please see attached page for mining claim information on the ORO CLAIMS 1 - 41, Santa Cruz County, AZ. Total number of claims – 42.

42 claims x \$140 = \$5880 US

Bureau of Land Management
Arizona State Office

No. of Claims: 119 x \$140 = 16,660
Check No: CC Init. JML
Receipt No.: 2412817

www.blm.gov/az/

For BLM Use Only

Form: MCF112
Revised July 2009

42
JML

HELLIX VENTURES INC.

Locations in Sections 5, 6, 7 and 8 of Township 23 South, Range 11 East, G&SR
Mer., in the Oro Blanco Mining District, Santa Cruz County, Arizona

Name of Claim	Book	Page	A MC No.
Oro # 1	2007	06209	383672
Oro # 2	2007	06210	383673
Oro # 3	2007	06211	383674
Oro # 4	2007	06212	383675
Oro # 5	2007	06213	383676
Oro # 6	2007	06214	383677
Oro # 7	2007	06215	383678
Oro # 8	2007	06216	383679 ✓
Oro 9	2009	03381	396704
Oro 10	2009	03393	396705
Oro 11	2009	03389	396706
Oro 12	2009	03375	396707
Oro 13	2009	03385	396708
Oro 14	2009	03380	396709 ✓
Oro # 15	2007	06223	383686
Oro # 16	2007	06224	383687 ✓
Oro 17	2009	03402	396710
Oro 18	2007	06226	383689
Oro 19	2007	06227	383690
Oro 20	2009	03383	396711
Oro 21	2009	03391	396712
Oro 21 (second location)	2009	03397	396713
Oro 22	2009	03377	396714
Oro 23	2009	03390	396715
Oro 24	2009	03387	396716
Oro 25	2009	03376	396717
Oro 26	2009	03392	396718
Oro 27	2009	03394	396719
Oro 28	2009	03398	396720
Oro 29	2009	03401	396721
Oro 30	2009	03379	396722
Oro 31	2009	03378	396723
Oro 32	2009	03400	396724
Oro 33	2009	03388	396725
Oro 34	2009	03399	396726
Oro 35	2009	03395	396727
Oro 36	2009	03396	396728
Oro 37	2009	03386	396729
Oro 38	2009	03384	396730
Oro 39	2009	03382	396731 ✓
Oro # 40	2007	01506	381147
Oro # 41	2007	01507	381148 ✓

RECEIVED
 BLM AZ STATE OFFICE
 PHOENIX, ARIZONA

MAINTENANCE FEE PAYMENT

BLM
Date
Stamp

RECEIVED
BLM AZ STATE OFFICE
2011 AUG 17 A 8: 5
PHOENIX, ARIZONA

CLAIMANT NAME: HELLIX VENTURES USA, INC.

ADDRESS: Suite 108 – 4045 South Spencer St
Las Vegas, NV 89119

***RETURN TO:**
HELLIX VENTURES INC.
125A – 1030 Denman Street
Vancouver, BC V6G 2M6

EMAIL: info@hellixventures.com

***Please see attached page for mining claim information on the M CLAIMS 1 - 77,
Santa Cruz County, AZ. Total number of claims – 77.***

77 claims x \$140 = \$10,780 US

**Bureau of Land Management
Arizona State Office**

www.blm.gov/az/

No. of Claims: _____ x \$140 = _____

Check No: _____ Init. _____

Receipt No.: _____

For BLM Use Only

**Form: MCF112
Revised July 2009**

HELLIX VENTURES INC.
MARGARITA PROPERTY M CLAIMS
SANTA CRUZ COUNTY, ARIZONA

M CLAIMS	AMC#	LOCATED DATE	COUNTY INFO	TNSHIP/RANGE/SEC
✓ M1	403940	10/8/2010	2010-07981	T23S R10E S12
M2	403941	10/8/2010	2010-07982	T23S R10E S12
M3	403942	10/6/2010	2010-07983	T23S R10E S1
M4	403943	10/6/2010	2010-07984	T23S R10E S1
M5	403944	10/6/2010	2010-07985	T23S R10E S1
M6	403945	10/6/2010	2010-07986	T23S R10E S1
M7	403946	10/8/2010	2010-07987	T23S R10E S1
M8	403947	10/8/2010	2010-07988	T23S R10E S12
M9	403948	10/8/2010	2010-07989	T23S R10E S12
M10	403949	10/11/2010	2010-07990	T23S R10E S12
M11	403950	10/6/2010	2010-07991	T23S R10E S12
M12	403951	10/6/2010	2010-07992	T23S R10E S12
M13	403952	10/6/2010	2010-07993	T23S R10E S12
M14	403953	10/6/2010	2010-07994	T23S R10E S12
M15	403954	10/6/2010	2010-07995	T23S R10E S12
M16	403955	10/6/2010	2010-07996	T23S R10E S1
M17	403956	10/6/2010	2010-07997	T23S R10E S1
M18	403957	10/6/2010	2010-07998	T23S R10E S1
M19	403958	10/6/2010	2010-07999	T23S R10E S1
M20	403959	10/8/2010	2010-08000	T23S R10E S1, 12
M21	403960	10/8/2010	2010-08001	T23S R10E S1, 12
M22	403961	10/8/2010	2010-08002	T23S R10E S12
M23	403962	10/11/2010	2010-08003	T23S R10E S12
M24	403963	10/6/2010	2010-08004	T23S R10E S12
M25	403964	10/6/2010	2010-08005	T23S R10E S12
M26	403965	10/6/2010	2010-08006	T23S R10E S12
M27	403966	10/6/2010	2010-08007	T23S R10E S12
M28	403967	10/6/2010	2010-08008	T23S R10E S12
M29	403968	10/10/2010	2010-08009	T23S R11E S6, T23S R10E S1
M30	403969	10/8/2010	2010-08010	T23S R11E S6, T23S R10E S1
M31	403970	10/8/2010	2010-08011	T23S R11E S6, T23S R10E S1
M32	403971	10/8/2010	2010-08012	T23S R11E S6, T23S R10E S1
M33	403972	10/10/2010	2010-08013	T23S R11E S6, T23S R10E S1
M34	403973	10/10/2010	2010-08014	T23S R11E S6, T23S R10E S1
M35	403974	10/10/2010	2010-08015	T23S R11E S6, T23S R10E S1
M36	403975	10/10/2010	2010-08016	T23S R11E S6,7,12, T23S R10E S1
M37	403976	10/10/2010	2010-08017	T23S R11E S7, T23S R10E S12
M38	403977	10/11/2010	2010-08018	T23S R11E S7
M39	403978	10/11/2010	2010-08019	T23S R11E S7, T23S R10E S12
✓ M40	403979	10/11/2010	2010-08020	T23S R11E S7
✓ M41	403980	10/11/2010	2010-08021	T23S R11E S7

PHOENIX, ARIZONA

2011 AUG 17 A 8:16

RECEIVED
BLM AZ STATE OFFICE

77
[Signature]

M42	403981	10/11/2010	2010-08022	T23S R11E S7, T23S R10E S12
M43	403982	10/11/2010	2010-08023	T23S R11E S7, T23S R10E S12
M44	403983	10/10/2010	2010-08024	T23S R11E S6
M45	403984	10/10/2010	2010-08025	T23S R11E S6
M46	403985	10/8/2010	2010-08026	T23S R11E S6
M47	403986	10/8/2010	2010-08027	T23S R11E S6
M48	403987	10/11/2010	2010-08028	T23S R11E S7
M49	403988	10/11/2010	2010-08029	T23S R11E S7
M50	403989	10/11/2010	2010-08030	T23S R11E S7
M51	403990	10/11/2010	2010-08031	T23S R11E S7
M52	403991	10/12/2010	2010-08032	T23S R11E S7
M53	403992	10/12/2010	2010-08033	T23S R11E S7
M54	403993	10/12/2010	2010-08034	T23S R11E S7, 18
M55	403994	10/13/2010	2010-08035	T23S R11E S6
M56	403995	10/13/2010	2010-08036	T23S R11E S6
M57	403996	10/13/2010	2010-08037	T23S R11E S6
M58	403997	10/12/2010	2010-08038	T23S R11E S7, 8
M59	403998	10/12/2010	2010-08039	T23S R11E S7, 8
M60	404099	10/12/2010	2010-08040	T23S R11E S7, 8, 18
M61	404000	10/13/2010	2010-08041	T23S R11E S5, 6
M62	404001	10/13/2010	2010-08042	T23S R11E S5, 6
M63	404002	10/13/2010	2010-08043	T23S R11E S5, 6
M64	404003	10/13/2010	2010-08044	T23S R11E S5, 6
M65	404004	10/13/2010	2010-08045	T23S R11E S8
M66	404005	10/13/2010	2010-08046	T23S R11E S8
M67	404006	10/13/2010	2010-08047	T23S R11E S8, 17
M68	404007	10/13/2010	2010-08048	T23S R11E S5
M69	404008	10/13/2010	2010-08049	T23S R11E S5
M70	404009	10/13/2010	2010-08050	T23S R11E S5
M71	404010	10/13/2010	2010-08051	T23S R11E S5, 8
M72	404011	10/13/2010	2010-08052	T23S R11E S8
M73	404012	10/13/2010	2010-08053	T23S R11E S8
M74	404013	10/12/2010	2010-08054	T23S R11E S8
M75	404014	10/12/2010	2010-08055	T23S R11E S8
M76	404015	10/12/2010	2010-08056	T23S R11E S8
M77	404016	10/12/2010	2010-08057	T23S R11E S8

PHOENIX, ARIZONA

2011 AUG 17 A 8:16

RECEIVED
BLM AZ STATE OFFICE



Tina Marie
Coladonato /AZSO/AZ/BLM/D
OI

08/17/2011 02:03 PM

To info@abingtonresources.com

cc

bcc

Subject Payment Information

I am receipt of your Maintenance Fee Payments for 2012 assessment year. Please call the number below so we may collect your credit card information and get these payments processed. If I am not available, please leave your information with the Information Receptionist.

Thank you,

Tina Marie Coladonato
Bureau of Land Management
Sr. Public Contact Representative
One North Central Ave. Ste. 800
Phoenix, AZ 85004

Tel. 602.417.9200

Fax. 602.417.9556

United States Department of the Interior
 Bureau of Land Management
 LANDS/RECREATION & PLANNING
 ONE N CENTRAL AVE
 PHOENIX, AZ 85004 -2203
 Phone: 602-417-9200

Receipt

No:

2412817

Transaction #: 2488165
 Date of Transaction: 08/23/2011

CUSTOMER:

HELLIX VENTURES INC
 125A-1030 DENMAN STREET
 VANCOUVER BC, NS V6G 2M6 CA

LINE #	QTY	DESCRIPTION	REMARKS	UNIT PRICE	TOTAL
1	1.00	LOCATABLE MINERALS / MINING CLAIMS-NOT NEW-UNADJUD, ONE AUTH NO. ONLY / MINING CLAIM MONEY RECEIVED CASES: AMC383672/\$16660.00	MAINT 2012/119	- n/a -	16660.00
TOTAL:					\$16,660.00

PAYMENT INFORMATION

NOTE: Items will appear on credit card statement as "Bureau of Land Mgmt CO".

1	AMOUNT:	16660.00	POSTMARKED:	N/A
	TYPE:	CREDIT CARD	RECEIVED:	08/23/2011
	NAME:	HELLIX VENTURES INC 125A-1030 DENMAN STREET VANCOUVER BC NS V6G 2M6 CA		
	CARD NO:	XXXXXXXXXXXX8329	AUTH CODE:	020652
	NAME ON CARD:	WALTER BRENNER		
	EXPIRES:	08/2013		
	SIGNATURE:			

REMARKS

This receipt was generated by the automated BLM Collections and Billing System and is a paper representation of a portion of the official electronic record contained therein.

*\$140 Refund Authorized
 for maint fee paid on
 closed claim AMC 396713
 RE 10-28-11*

Amc 383672
Amc 396704
Amc 381148

MAINTENANCE FEE PAYMENT

BLM
Date
Stamp

PHOENIX, ARIZONA

2010 AUG 10 P 2:52

RECEIVED
BLM AZ STATE OFFICE

PHOENIX, ARIZONA

2010 AUG -5 A 8:09

RECEIVED
BLM AZ STATE OFFICE

CLAIMANT NAME: JAMES SORRELL

ADDRESS: Box 4566,
Fort Smith, Arkansas, USA 79214

***RETURN TO:**
HELLIX VENTURES INC.
125A - 1030 Denman Street
Vancouver, BC V6G 2M6

EMAIL: info@hellixventures.com

Please see attached page for mining claim information on the ORO CLAIMS 1 - 41, Santa Cruz County, AZ. Total number of claims - 42.

**Bureau of Land Management
Arizona State Office**

www.blm.gov/az/

No. of Claims: 42 x \$140 = 5,880⁰⁰

Check No: CC Init. SC

Receipt No.: 2185659

For BLM Use Only

**Form: MCF112
Revised July 2009**

This form is available from the **Arizona Department of Mines and Mineral Resources** and may be reproduced.

HELLIX VENTURES INC.

125A - 1030 Denman Street
Vancouver, BC V6G 2M6
604 683 6657

July 31, 2010

BLM
Arizona State Office
One North Central Avenue Suite 800
Phoenix, AZ
85004-4427

VIA: UPS

BLM Contact: 602 417 9200

PHOENIX, ARIZONA

2010 AUG 10 P 2:52

RECEIVED
BLM AZ STATE OFFICE

RE: MAINTENANCE FEE PAYMENT DOCUMENTS

Dear Sir or Madam:

I hereby attach maintenance fee payment information for claims in Santa Cruz County. There are a total of 42 claim units named Oro 1 through Oro 41.

These were filed in the name of James Sorrell of Fort Smith, Arkansas.

We would like status and payment correspondence on these claims to be directed to our Vancouver office at the address and telephone number above as we have optioned the claims and are handling filings on the claims. If required, you may email info@hellixventures.com, but a telephone call would be more timely.

I would be happy to provide a credit card number for the filing of these claims (I believe the total amount is \$5,880 (\$140 x 42 claims) but did not want the number on this correspondence.

Please call me at 604 736 6255 upon receipt of these documents and I will provide the credit card number at that time. Please leave a voicemail if I am not there. I will get right back to you.

Yours truly,



E. Koplovich

Enclosures

PHOENIX, ARIZONA

2010 AUG - 5 A 8:09

RECEIVED
BLM AZ STATE OFFICE

EXHIBIT A

The Property consists of the following unpatented lode mining claims situated in Sections 5, 6, 7 and 8 of Township 23 South, Range 11 East, G&SR Mer., in the Oro Blanco Mining District, Santa Cruz County, Arizona, the location notices of which are of record with the Recorder of Santa Cruz County and the serial number assigned to the claims by the Arizona State Office of the Bureau of Land Management are as follows:

Name of Claim	Book	Page	A MC No.
Oro # 1	2007	06209	383672
Oro # 2	2007	06210	383673
Oro # 3	2007	06211	383674
Oro # 4	2007	06212	383675
Oro # 5	2007	06213	383676
Oro # 6	2007	06214	383677
Oro # 7	2007	06215	383678
Oro # 8	2007	06216	383679
Oro 9	2009	03381	396704
Oro 10	2009	03393	396705
Oro 11	2009	03389	396706
Oro 12	2009	03375	396707
Oro 13	2009	03385	396708
Oro 14	2009	03380	396709
Oro # 15	2007	06223	383686
Oro # 16	2007	06224	383687
Oro 17	2009	03402	396710
Oro 18	2007	06226	383689
Oro 19	2007	06227	383690
Oro 20	2009	03383	396711
Oro 21	2009	03391	396712
Oro 21 (second location)	2009	03397	396713
Oro 22	2009	03377	396714
Oro 23	2009	03390	396715
Oro 24	2009	03387	396716
Oro 25	2009	03376	396717
Oro 26	2009	03392	396718
Oro 27	2009	03394	396719
Oro 28	2009	03398	396720
Oro 29	2009	03401	396721
Oro 30	2009	03379	396722
Oro 31	2009	03378	396723
Oro 32	2009	03400	396724
Oro 33	2009	03388	396725
Oro 34	2009	03399	396726
Oro 35	2009	03395	396727

PHOENIX, ARIZONA 2010 AUG -5 A 8:09

2010 AUG 10 P 2:58 PM AZ STATE OFFICE

RECEIVED
OLM AZ STATE OFFICE

36/bc

Name of Claim	Book	Page	A MC No.
Oro 36	2009	03396	396728
Oro 37	2009	03386	396729
Oro 38	2009	03384	396730
Oro 39	2009	03382	396731
Oro # 40	2007	01506	381147
Oro # 41	2007	01507	381148

The Property shall also include any mining claims located by the Optionee within an "Area of Interest" measured by one mile from the exterior boundaries of the mining claims described above.

RECEIVED
BLM AZ STATE OFFICE
2010 AUG -5 A 8:09
PHOENIX, ARIZONA

RECEIVED
BLM AZ STATE OFFICE
2010 AUG 10 P 2:52
PHOENIX, ARIZONA

6/30

United States Department of the Interior

Bureau of Land Management

LANDS/RECREATION & PLANNING

ONE N CENTRAL AVE

PHOENIX, AZ 85004 -2203

Phone:

Receipt

No:

2185659

Transaction #: 2255316	
Date of Transaction: 08/06/2010	
CUSTOMER:	EARTH DRAGON RESOURCES INC 125A-1030 DENMAN ST VANCOUVER, BC V6G 2M6 CA

LINE #	QTY	DESCRIPTION	REMARKS	UNIT PRICE	TOTAL
1	1.00	LOCATABLE MINERALS / MINING CLAIMS-NOT NEW-UNADJUD, ONE AUTH NO. ONLY / MINING CLAIM MONEY RECEIVED CASES: AMC383672/\$5880.00	MAINT (42) 2011	- n/a -	5880.00
TOTAL:					\$5,880.00

PAYMENT INFORMATION			
NOTE: Items will appear on credit card statement as "Bureau of Land Mgmt CO".			
1	AMOUNT:	5880.00	POSTMARKED: N/A
	TYPE:	CREDIT CARD	RECEIVED: 08/06/2010
	NAME:	EARTH DRAGON RESOURCES INC 125A-1030 DENMAN ST VANCOUVER BC V6G 2M6 CA	
	CARD NO:	XXXXXXXXXXXX9459	AUTH CODE: 059321
	NAME ON CARD:	WALTER BRENNER	
	EXPIRES:	08/2013	
	SIGNATURE:		

REMARKS

This receipt was generated by the automated BLM Collections and Billing System and is a paper representation of a portion of the official electronic record contained therein.

\$110 not earned

RECEIVED
 BLM AZ STATE OFFICE
 2010 AUG 10 P 2:52
 PHOENIX, ARIZONA

Treasure King Property
 Big Bug / Turkey Creek Mining Districts
 Yavapai County, Arizona

PHOENIX, ARIZONA

2010 AUG -5 A 8:09

RECEIVED
 BLM AZ STATE OFFICE

Claim	AMC#	Record Info	T/R/Section	Located	Acres
-------	------	-------------	-------------	---------	-------

Lode

Treasure King	AMC356410	Bk 3928p281	T11.5N R1E Sec 24	5/8/2002	20
Treasure King #2	AMC363470	Bk 4202p688	T11.5N R1E Sec 25, 36	10/23/2004	20
Treasure King #3	AMC363471	Bk 4202p689	T11.5N R1E Sec 25, 36	10/23/2004	20
Treasure King #4	AMC363472	Bk 4202p690	T11.5N R1E Sec 25, 36	10/23/2004	20
Treasure King #5	AMC363473	Bk 4202p691	T11.5N R1E Sec 36	10/23/2004	20
Treasure King #6	AMC363474	Bk 4202p692	T11.5N R1E Sec 36	10/23/2004	20
			T11N R1E Sec 1		

Placer

TK#1	AMC356669	Bk 3957p462	T11.5N R1E Sec 24, 25	9/7/2002	160
TK#2	AMC356667	Bk 3957p463	T11.5N R1E Sec 25, 36	9/7/2002	160
TK#3	AMC356668	Bk 3957p464	T11.5N R1E Sec 36	9/7/2002	160
TK#4	AMC356930	Bk 3965p702	T11.5N R1E Sec 36	9/20/2002	160

RECEIVED
 BLM AZ STATE OFFICE
 2010 AUG 10 P 2:52
 PHOENIX, ARIZONA

10/50

CC Credit Reason AZ BLM REFUND FOR \$140 TO EARTH DRAGON RESOURCES - WALTER BRENNER PAID ON
 CLOSED CLAIM AMC396713, RECEIPT#2185659, TONY SMITH @ 602-417-9355

Login ID 203

Entry Date 12/16/2010

Total Amount \$140.00

Credit Card No *****9459

Credit Card Name WALTER BRENNER

CC Expiration date 08/31/2013

Original Pay date 08/06/2010

Original Order Items

Line	Order#	AuthNos	Trans Date	Action	Amount	CostCtr	R Org	Fund	FunctArea	Receipt Reference	CBS Bill#	W BS	Type	Order Item
1	2255 316	AMC38367	08/06/ 2010	MINING CLAIM MONEY RECEIVED	\$5,88 0.00	LLAZ9 31000	LLAZ9 31000	XXXL65 00DP	L01130000. 000000				C	50562 33

Order Items To Be Generated for CC Credit

Line	Order#	AuthNos	Trans Date	Action	Amount	CostCtr	R Org	Fund	FunctArea	Receipt Reference	CBS Bill#	W BS	Type	Order Item
1	2255 316	AMC38367	12/16/ 2010	MINING CLAIM MONEY RECEIVED	\$- 140.0 0	LLAZ9 31000	LLAZ9 31000	XXXL65 00DP	L01130000. 000000				C	52337 52

Bureau of Land Management
Arizona State Office
One North Central Ave., Ste. 800
Phoenix, AZ 85004-4427

AMC 396704

August 21, 2009

To Whom it may concern:

Please find attached a check for \$5,740.00 in payment of the annual maintenance fees on forty-one (41) claims named Oro #1 through Oro #41. Below are listed the 41 claims with their AMC numbers. The claims above the break in the list have been held for several years, whereas those below the break were re-located earlier this year. Please note that claim Oro #21 is listed twice and has two different AMC numbers associated with it. This is apparently a clerical error that needs to be corrected. There is only one Oro #21, and the block consists of only 41 claims numbered 1 through 41. All of the claims are held in the name of Mr. James Sorrell, PO Box 4566, Fort Smith, Arkansas 72914. Phone: 479-783-2819.

Claim Name	BLM Serial Number	Claim Name	BLM Serial Number
Oro #1	AMC 383672	Oro #20	AMC 396711
Oro #2	AMC 383673	Oro #21	AMC 396712
Oro #3	AMC 383674	Oro #21	AMC 396713 (apparently a
Oro #4	AMC 383675	duplicate)	
Oro #5	AMC 383676	Oro #22	AMC 396714
Oro #6	AMC 383677	Oro #23	AMC 396715
Oro #7	AMC 383678	Oro #24	AMC 396716
Oro #8	AMC 383679	Oro #25	AMC 396717
Oro #15	AMC 383686	Oro #26	AMC 396718
Oro #16	AMC 383687	Oro #27	AMC 396719
Oro #18	AMC 383689	Oro #28	AMC 396720
Oro #19	AMC 383690	Oro #29	AMC 396721
Oro #40	AMC 381147	Oro #30	AMC 396722
Oro #41	AMC 381148	Oro #31	AMC 396723
		Oro #32	AMC 396724
		Oro #33	AMC 396725
Oro #9	AMC 396704	Oro #34	AMC 396726
Oro #10	AMC 396705	Oro #35	AMC 396727
Oro #11	AMC 396706	Oro #36	AMC 396728
Oro #12	AMC 396707	Oro #37	AMC 396729
Oro #13	AMC 396708	Oro #38	AMC 396730
Oro #14	AMC 396709	Oro #39	AMC 396731
Oro #17	AMC 396710		

not paid.

Thank you for your attention to this matter and please let me know if there is any problem.

Sincerely,

John Duncan
3579 N 2500 W
Cedar City UT 84721
435-590-1378

RECEIVED
BLM AZ STATE OFFICE
21 2009 AUG 25 A 9:22
PHOENIX, ARIZONA

ENTERED
SEP 2 2009
D99

United States Department of the Interior
Bureau of Land Management
 BUSINESS & SUPPORT SVCS DIV
 ONE N CENTRAL AVE SUITE 800
 PHOENIX, AZ 85004 -4427
 Phone: (602) 417-9200

Receipt

No: 1986452

Transaction #: 2050610
Date of Transaction: 08/25/2009

CUSTOMER:	JOHN DUNCAN 3579 N 2500 W CEDAR CITY,UT 84721-5839 US
------------------	---

LINE #	QTY	DESCRIPTION	REMARKS	UNIT PRICE	TOTAL
1	1.00	LOCATABLE MINERALS / MINING CLAIMS-NOT NEW-UNADJUD,ONE AUTH NO. ONLY / MINING CLAIM MONEY RECEIVED CASES: AMC383672/\$5740.00	MAINT 2010	- n/a -	5740.00
TOTAL:					\$5,740.00

PAYMENT INFORMATION					
1	AMOUNT:	5740.00	POSTMARKED:	08/21/2009	
	TYPE:	CHECK	RECEIVED:	08/25/2009	
	CHECK NO:	2091			
	NAME:	DUNCAN, JOHN T 3579 N 2500 W CEDAR CITY UT 84721-5839 US			

REMARKS

This receipt was generated by the automated BLM Collections and Billing System and is a paper representation of a portion of the official electronic record contained therein.

$$\begin{array}{r} 41 \\ 140 \overline{) 5740} \\ \underline{560} \\ 140 \end{array}$$

NOTICE!!

These documents have been scanned!

Do not place un-scanned documents beneath this notice!

Do not remove this notice from this file!

GPO Jacket No. 560-102
Print Order 61540
Rise Business Services, LLC
Job=AZ15 5/20/2019



Box Number= AZ15072



Claim Begin-End: AMC396704-AMC396731

5 Miscellaneous



AZ15072-15

AMC396394-AMC396736

Provided by Sonia Santillan/WO from vendor
Address corrections 5/19/15

396704

Admin State	Serial Nr Full	Mc Lead Case Ser Nr	Cust Nm	Address	City	State	Zip	Move Date	Address	Address 2	City	State	Zip5	Zip4
AZ	AMC416357	AMC416357	ANDERSON LARRY	6335 N POTTERY PL	PRESCOTT	AZ	863058661	201502	20490 TIMOTHY DR		SOULSBYVILL	CA	95372	9737
AZ	AMC425373	AMC425373	BENNETTO JOHN	20218 E TONELEA TRL	MAYER	AZ	863332509	201502	22119 N 36TH ST		PHOENIX	AZ	85050	7395
AZ	AMC425294	AMC425284	BLUNCK PHILLIP	260 HUDSON AVE	NAMPA	ID	836512320	201412	6452 CHERRY LN		NAMPA	ID	83687	8300
AZ	AMC404135	AMC404130	BRITTON DOUG	17210 E HILLCREST DR	FOUNTAIN HILLS	AZ	852686719	201411	15359 E LOTUS LN		FOUNTAIN HILLS	AZ	85268	4375
AZ	AMC404136	AMC404130	BRITTON DOUG	17210 E HILLCREST DR	FOUNTAIN HILLS	AZ	852686719	201411	15359 E LOTUS LN		FOUNTAIN HILLS	AZ	85268	4375
AZ	AMC417510	AMC417508	BRUNN MICHAEL	4664 FLANDERS WAY	DENVER	CO	802496687	201403	1181 S ZENO WAY	UNIT D	AURORA	CO	80017	5726
AZ	AMC417511	AMC417508	BRUNN MICHAEL	4664 FLANDERS WAY	DENVER	CO	802496687	201403	1181 S ZENO WAY	UNIT D	AURORA	CO	80017	5726
AZ	AMC417512	AMC417508	BRUNN MICHAEL	4664 FLANDERS WAY	DENVER	CO	802496687	201403	1181 S ZENO WAY	UNIT D	AURORA	CO	80017	5726
AZ	AMC350781	AMC350781	BURKETT DAVID	17007 E DARLEEN DR	LEANDER	TX	786419616	201411	17504 W 1ST ST		LEANDER	TX	78641	9469
AZ	AMC421630	AMC421630	CARLING JOSH	PO BOX 1412	BAGDAD	AZ	863211412	201407	HC 1	BOX 3061	BAGDAD	AZ	86321	9706
AZ	AMC421631	AMC421630	CARLING JOSH	PO BOX 1412	BAGDAD	AZ	863211412	201407	HC 1	BOX 3061	BAGDAD	AZ	86321	9706
AZ	AMC421632	AMC421630	CARLING JOSH	PO BOX 1412	BAGDAD	AZ	863211412	201407	HC 1	BOX 3061	BAGDAD	AZ	86321	9706
AZ	AMC424950	AMC424950	CARLING JOSH	PO BOX 1412	BAGDAD	AZ	863211412	201407	HC 1	BOX 3061	BAGDAD	AZ	86321	9706
AZ	AMC424951	AMC424950	CARLING JOSH	PO BOX 1412	BAGDAD	AZ	863211412	201407	HC 1	BOX 3061	BAGDAD	AZ	86321	9706
AZ	AMC429445	AMC429445	CHARLEBOIX HOWARD F	4804 4TH AVE N APT 2	GREAT FALLS	MT	594051415	201403	48 COVE LN		GREAT FALLS	MT	59404	6123
AZ	AMC429446	AMC429445	CHARLEBOIX HOWARD F	4804 4TH AVE N APT 2	GREAT FALLS	MT	594051415	201403	48 COVE LN		GREAT FALLS	MT	59404	6123
AZ	AMC422789	AMC422789	CIESZKI TIMOTHY K	PO BOX 1	YARNELL	AZ	853620001	201410	419 N WASHINGTON AVE		TITUSVILLE	FL	32796	5808
AZ	AMC424569	AMC424569	CIESZKI TIMOTHY K	PO BOX 1	YARNELL	AZ	853620001	201410	419 N WASHINGTON AVE		TITUSVILLE	FL	32796	5808
AZ	AMC430246	AMC430246	CIUMMO MICHAEL	11433 E JUAN TABO RD	SCOTTSDALE	AZ	852555706	201503	19602 N 32ND ST	LOT 94	PHOENIX	AZ	85050	1930
AZ	AMC430247	AMC430246	CIUMMO MICHAEL	11433 E JUAN TABO RD	SCOTTSDALE	AZ	852555706	201503	19602 N 32ND ST	LOT 94	PHOENIX	AZ	85050	1930
AZ	AMC416910	AMC416910	CLARK ANDY	PO BOX 354	SUPERIOR	AZ	851731305	201409	53515 SUTTON PL		MIAMI	AZ	85539	9630
AZ	AMC421119	AMC421119	CODER LANA	2138 LYNXWOOD DR	PRESCOTT	AZ	863015481	201412	10801 S STATE ROUTE 69		MAYER	AZ	86333	5804
AZ	AMC420818	AMC420818	COUILLARD JACKIE	11663 PINE BEACH DR	BRAINERD	MN	564012065	201405	3014 ROCKING RANCH		PINE RIVER	MN	56474	4030
AZ	AMC426108	AMC426104	CRAWFORD SHAWN	2630 ARNOLD DR	ELLSWORTH AFB	SD	577064813	201503	9405 OREN THOMPSON RD		CHARLOTTE	NC	28213	7733
AZ	AMC395633	AMC395633	DAMOUTH LANNY	4717 W PARADISE LN	GLENDALE	AZ	853062632	201408	5350 W BELL RD	STE C122	GLENDALE	AZ	85308	3907
AZ	AMC395634	AMC395633	DAMOUTH LANNY	4717 W PARADISE LN	GLENDALE	AZ	853062632	201408	5350 W BELL RD	STE C122	GLENDALE	AZ	85308	3907
AZ	AMC428197	AMC428197	DESERT GOLD DIGGERS INC	PO BOX 85358	TUCSON	AZ	857545358	201407	PO BOX 5215		TUCSON	AZ	85703	0215
AZ	AMC428198	AMC428197	DESERT GOLD DIGGERS INC	PO BOX 85358	TUCSON	AZ	857545358	201407	PO BOX 5215		TUCSON	AZ	85703	0215
AZ	AMC428199	AMC428197	DESERT GOLD DIGGERS INC	PO BOX 85358	TUCSON	AZ	857545358	201407	PO BOX 5215		TUCSON	AZ	85703	0215
AZ	AMC428200	AMC428197	DESERT GOLD DIGGERS INC	PO BOX 85358	TUCSON	AZ	857545358	201407	PO BOX 5215		TUCSON	AZ	85703	0215
AZ	AMC428201	AMC428197	DESERT GOLD DIGGERS INC	PO BOX 85358	TUCSON	AZ	857545358	201407	PO BOX 5215		TUCSON	AZ	85703	0215
AZ	AMC428202	AMC428197	DESERT GOLD DIGGERS INC	PO BOX 85358	TUCSON	AZ	857545358	201407	PO BOX 5215		TUCSON	AZ	85703	0215
AZ	AMC428203	AMC428197	DESERT GOLD DIGGERS INC	PO BOX 85358	TUCSON	AZ	857545358	201407	PO BOX 5215		TUCSON	AZ	85703	0215
AZ	AMC428204	AMC428197	DESERT GOLD DIGGERS INC	PO BOX 85358	TUCSON	AZ	857545358	201407	PO BOX 5215		TUCSON	AZ	85703	0215
AZ	AMC428205	AMC428197	DESERT GOLD DIGGERS INC	PO BOX 85358	TUCSON	AZ	857545358	201407	PO BOX 5215		TUCSON	AZ	85703	0215
AZ	AMC428206	AMC428197	DESERT GOLD DIGGERS INC	PO BOX 85358	TUCSON	AZ	857545358	201407	PO BOX 5215		TUCSON	AZ	85703	0215
AZ	AMC428207	AMC428197	DESERT GOLD DIGGERS INC	PO BOX 85358	TUCSON	AZ	857545358	201407	PO BOX 5215		TUCSON	AZ	85703	0215
AZ	AMC428208	AMC428197	DESERT GOLD DIGGERS INC	PO BOX 85358	TUCSON	AZ	857545358	201407	PO BOX 5215		TUCSON	AZ	85703	0215
AZ	AMC428209	AMC428197	DESERT GOLD DIGGERS INC	PO BOX 85358	TUCSON	AZ	857545358	201407	PO BOX 5215		TUCSON	AZ	85703	0215
AZ	AMC428286	AMC428286	DESERT GOLD DIGGERS INC	PO BOX 85358	TUCSON	AZ	857545358	201407	PO BOX 5215		TUCSON	AZ	85703	0215
AZ	AMC428287	AMC428286	DESERT GOLD DIGGERS INC	PO BOX 85358	TUCSON	AZ	857545358	201407	PO BOX 5215		TUCSON	AZ	85703	0215
AZ	AMC427885	AMC427885	DIXON NELSON	PO BOX 819	CONGRESS	AZ	853320819	201504	251 S SCOTT DR		SEQUIM	WA	98382	6806
AZ	AMC418665	AMC418660	FINK ALAN	718 AVENUE D	BILLINGS	MT	591023536	201504	114 9TH AVE SW		SIDNEY	MT	59270	3721
AZ	AMC390947	AMC390947	FROMBACH ELMER W JR	4103 55TH AVE SW	SEATTLE	WA	981163916	201501	1925 S CORONADO RD	APT 2069	GILBERT	AZ	85295	2215
AZ	AMC390947	AMC390947	FROMBACH KRISTI	4103 55TH AVE SW	SEATTLE	WA	981163916	201501	1925 S CORONADO RD	APT 2069	GILBERT	AZ	85295	2215
AZ	AMC373841	AMC373840	GRASSE STERLING	PO BOX 999	CONGRESS	AZ	853320999	201402	15572 E KENYON AVE		AURORA	CO	80013	2437
AZ	AMC373842	AMC373840	GRASSE STERLING	PO BOX 999	CONGRESS	AZ	853320999	201402	15572 E KENYON AVE		AURORA	CO	80013	2437
AZ	AMC430503	AMC430503	HAHN GREGORY A	8353 W ILIFF AVE	LAKEWOOD	CO	802273009	201504	PO BOX 2428		CORTARO	AZ	85652	2428
AZ	AMC430504	AMC430503	HAHN GREGORY A	8353 W ILIFF AVE	LAKEWOOD	CO	802273009	201504	PO BOX 2428		CORTARO	AZ	85652	2428
AZ	AMC430505	AMC430503	HAHN GREGORY A	8353 W ILIFF AVE	LAKEWOOD	CO	802273009	201504	PO BOX 2428		CORTARO	AZ	85652	2428
AZ	AMC430506	AMC430503	HAHN GREGORY A	8353 W ILIFF AVE	LAKEWOOD	CO	802273009	201504	PO BOX 2428		CORTARO	AZ	85652	2428
AZ	AMC430507	AMC430503	HAHN GREGORY A	8353 W ILIFF AVE	LAKEWOOD	CO	802273009	201504	PO BOX 2428		CORTARO	AZ	85652	2428

AZ	AMC430508	AMC430503	HAHN GREGORY A	8353 W ILIFF AVE	LAKEWOOD	CO	802273009	201504	PO BOX 2428			CORTARO	AZ	85652	2428
AZ	AMC430509	AMC430503	HAHN GREGORY A	8353 W ILIFF AVE	LAKEWOOD	CO	802273009	201504	PO BOX 2428			CORTARO	AZ	85652	2428
AZ	AMC430510	AMC430503	HAHN GREGORY A	8353 W ILIFF AVE	LAKEWOOD	CO	802273009	201504	PO BOX 2428			CORTARO	AZ	85652	2428
AZ	AMC430511	AMC430503	HAHN GREGORY A	8353 W ILIFF AVE	LAKEWOOD	CO	802273009	201504	PO BOX 2428			CORTARO	AZ	85652	2428
AZ	AMC430512	AMC430503	HAHN GREGORY A	8353 W ILIFF AVE	LAKEWOOD	CO	802273009	201504	PO BOX 2428			CORTARO	AZ	85652	2428
AZ	AMC430513	AMC430503	HAHN GREGORY A	8353 W ILIFF AVE	LAKEWOOD	CO	802273009	201504	PO BOX 2428			CORTARO	AZ	85652	2428
AZ	AMC430514	AMC430503	HAHN GREGORY A	8353 W ILIFF AVE	LAKEWOOD	CO	802273009	201504	PO BOX 2428			CORTARO	AZ	85652	2428
AZ	AMC430515	AMC430503	HAHN GREGORY A	8353 W ILIFF AVE	LAKEWOOD	CO	802273009	201504	PO BOX 2428			CORTARO	AZ	85652	2428
AZ	AMC430516	AMC430503	HAHN GREGORY A	8353 W ILIFF AVE	LAKEWOOD	CO	802273009	201504	PO BOX 2428			CORTARO	AZ	85652	2428
AZ	AMC430517	AMC430503	HAHN GREGORY A	8353 W ILIFF AVE	LAKEWOOD	CO	802273009	201504	PO BOX 2428			CORTARO	AZ	85652	2428
AZ	AMC430518	AMC430503	HAHN GREGORY A	8353 W ILIFF AVE	LAKEWOOD	CO	802273009	201504	PO BOX 2428			CORTARO	AZ	85652	2428
AZ	AMC424721	AMC424720	HARMON STEPHEN M	1080 W 3300 S APT 1083	SALT LAKE CITY	UT	841193372	201407	2846 S 9150 W			MAGNA	UT	84044	1048
AZ	AMC424720	AMC424720	HOBBS MARK RAY	PO BOX 47	WESTBY	MT	592750047	201406	2506 CEDAR AVE			GREELEY	CO	80631	7918
AZ	AMC424721	AMC424720	HOBBS MARK RAY	PO BOX 47	WESTBY	MT	592750047	201406	2506 CEDAR AVE			GREELEY	CO	80631	7918
AZ	AMC424723	AMC424720	HOBBS MARK RAY	PO BOX 47	WESTBY	MT	592750047	201406	2506 CEDAR AVE			GREELEY	CO	80631	7918
AZ	AMC428769	AMC428769	HOBBS MARK RAY	PO BOX 47	WESTBY	MT	592750047	201406	2506 CEDAR AVE			GREELEY	CO	80631	7918
AZ	AMC350435	AMC350435	HOFFMAN JOHN J	PO BOX 211	LAVEEN	AZ	853390211	201411	3504 W TANNER RANCH RD			QUEEN CREEK	AZ	85142	3044
AZ	AMC350436	AMC350435	HOFFMAN JOHN J	PO BOX 211	LAVEEN	AZ	853390211	201411	3504 W TANNER RANCH RD			QUEEN CREEK	AZ	85142	3044
AZ	AMC355908	AMC355908	HOFFMAN JOHN J	PO BOX 211	LAVEEN	AZ	853390211	201411	3504 W TANNER RANCH RD			QUEEN CREEK	AZ	85142	3044
AZ	AMC356376	AMC356376	HOFFMAN JOHN J	PO BOX 211	LAVEEN	AZ	853390211	201411	3504 W TANNER RANCH RD			QUEEN CREEK	AZ	85142	3044
AZ	AMC356377	AMC356376	HOFFMAN JOHN J	PO BOX 211	LAVEEN	AZ	853390211	201411	3504 W TANNER RANCH RD			QUEEN CREEK	AZ	85142	3044
AZ	AMC356378	AMC356376	HOFFMAN JOHN J	PO BOX 211	LAVEEN	AZ	853390211	201411	3504 W TANNER RANCH RD			QUEEN CREEK	AZ	85142	3044
AZ	AMC356379	AMC356376	HOFFMAN JOHN J	PO BOX 211	LAVEEN	AZ	853390211	201411	3504 W TANNER RANCH RD			QUEEN CREEK	AZ	85142	3044
AZ	AMC356616	AMC356616	HOFFMAN JOHN J	PO BOX 211	LAVEEN	AZ	853390211	201411	3504 W TANNER RANCH RD			QUEEN CREEK	AZ	85142	3044
AZ	AMC395803	AMC395803	HOFFMAN JOHN J	PO BOX 211	LAVEEN	AZ	853390211	201411	3504 W TANNER RANCH RD			QUEEN CREEK	AZ	85142	3044
AZ	AMC395804	AMC395803	HOFFMAN JOHN J	PO BOX 211	LAVEEN	AZ	853390211	201411	3504 W TANNER RANCH RD			QUEEN CREEK	AZ	85142	3044
AZ	AMC358799	AMC358798	JEWELL MAUREEN	1885 COUNTY ROAD	RIFLE	CO	816508421	201411	5122 MOOSEHOLLOW DR	UNIT 211		EDEN	UT	84310	6605
AZ	AMC364971	AMC364971	JEWELL MAUREEN	1885 COUNTY ROAD	RIFLE	CO	816508421	201411	5122 MOOSEHOLLOW DR	UNIT 211		EDEN	UT	84310	6605
AZ	AMC358799	AMC358798	JEWELL WILLIAM	1885 COUNTY ROAD	RIFLE	CO	816508421	201411	5122 MOOSEHOLLOW DR	UNIT 211		EDEN	UT	84310	6605
AZ	AMC364971	AMC364971	JEWELL WILLIAM	1885 COUNTY ROAD	RIFLE	CO	816508421	201411	5122 MOOSEHOLLOW DR	UNIT 211		EDEN	UT	84310	6605
AZ	AMC412555	AMC412553	JOHNSON CHRISTOPHER	6355 GENESEE ST	LANCASTER	NY	140869729	201412	1411 PERSIMMON WAY			LAKELAND	FL	33811	1518
AZ	AMC414503	AMC414489	JOHNSON MARC	2302 S DELAWARE ST	DENVER	CO	802234321	201412	3897 N BOUSE RD			GOLDEN VALLEY	AZ	86413	9379
AZ	AMC350130	AMC350128	JONES TIM	4143 N 27TH ST APT 11	PHOENIX	AZ	850165765	201408	8202 W PICCADILLY RD			PHOENIX	AZ	85033	3414
AZ	AMC425399	AMC425399	KELLER CHRISTOPHER	911 S 17TH AVE # 1	PHOENIX	AZ	850073507	201501	232 S 12TH AVE			PHOENIX	AZ	85007	3101
AZ	AMC397857	AMC397857	KRISHER JOSEPH	5326 CONGRESS AVE	MADISON	WI	537182273	201409	885 GARDEN DR	APT 122		SUN PRAIRIE	WI	53590	4172
AZ	AMC397858	AMC397857	KRISHER JOSEPH	5326 CONGRESS AVE	MADISON	WI	537182273	201409	885 GARDEN DR	APT 122		SUN PRAIRIE	WI	53590	4172
AZ	AMC397859	AMC397857	KRISHER JOSEPH	5326 CONGRESS AVE	MADISON	WI	537182273	201409	885 GARDEN DR	APT 122		SUN PRAIRIE	WI	53590	4172
AZ	AMC397860	AMC397857	KRISHER JOSEPH	5326 CONGRESS AVE	MADISON	WI	537182273	201409	885 GARDEN DR	APT 122		SUN PRAIRIE	WI	53590	4172
AZ	AMC417683	AMC417680	LATHROP DANIEL	1594 WADSWORTH	DIXON	IL	610218642	201503	PO BOX 762			AGUILA	AZ	85320	0762
AZ	AMC417683	AMC417680	LATHROP LISA	1594 WADSWORTH	DIXON	IL	610218642	201503	PO BOX 762			AGUILA	AZ	85320	0762
AZ	AMC430384	AMC430384	LATZY EDWARD J	PO BOX 4643	QUARTZSITE	AZ	853594643	201503	6475 BRANDYWINE DR			ANDOVER	OH	44003	9209
AZ	AMC404135	AMC404130	MILLAY HONEY	17210 E HILLCREST DR	FOUNTAIN HILLS	AZ	852686719	201411	15359 E LOTUS LN			FOUNTAIN HILLS	AZ	85268	4375
AZ	AMC404136	AMC404130	MILLAY HONEY	17210 E HILLCREST DR	FOUNTAIN HILLS	AZ	852686719	201411	15359 E LOTUS LN			FOUNTAIN HILLS	AZ	85268	4375
AZ	AMC413507	AMC413507	MOFFETT SHAWN	7350 W VEDA LN	KIRKLAND	AZ	863326074	201407	602 E MADISON AVE	UNIT 26		MILTON	WI	53563	1345
AZ	AMC417355	AMC417355	MOFFETT SHAWN	7350 W VEDA LN	KIRKLAND	AZ	863326074	201407	602 E MADISON AVE	UNIT 26		MILTON	WI	53563	1345
AZ	AMC421633	AMC421633	MOFFETT SHAWN	7350 W VEDA LN	KIRKLAND	AZ	863326074	201407	602 E MADISON AVE	UNIT 26		MILTON	WI	53563	1345
AZ	AMC310987	AMC310987	MONTGOMERY GEORGETTE	908 SELLERS DR NE	ALBUQUERQUE	NM	871125164	201407	1000 MADEIRA DR SE	APT 2		ALBUQUERQUE	NM	87108	4648
AZ	AMC310988	AMC310987	MONTGOMERY GEORGETTE	908 SELLERS DR NE	ALBUQUERQUE	NM	871125164	201407	1000 MADEIRA DR SE	APT 2		ALBUQUERQUE	NM	87108	4648
AZ	AMC310989	AMC310987	MONTGOMERY GEORGETTE	908 SELLERS DR NE	ALBUQUERQUE	NM	871125164	201407	1000 MADEIRA DR SE	APT 2		ALBUQUERQUE	NM	87108	4648

AZ	AMC310990	AMC310987	MONTGOMERY GEORGETTE	908 SELLERS DR NE	ALBUQUERQUE	NM	871125164	201407	1000 MADEIRA DR SE	APT 2	ALBUQUERQUE	NM	87108	4648
AZ	AMC310991	AMC310987	MONTGOMERY GEORGETTE	908 SELLERS DR NE	ALBUQUERQUE	NM	871125164	201407	1000 MADEIRA DR SE	APT 2	ALBUQUERQUE	NM	87108	4648
AZ	AMC310992	AMC310987	MONTGOMERY GEORGETTE	908 SELLERS DR NE	ALBUQUERQUE	NM	871125164	201407	1000 MADEIRA DR SE	APT 2	ALBUQUERQUE	NM	87108	4648
AZ	AMC311330	AMC311330	MONTGOMERY GEORGETTE	908 SELLERS DR NE	ALBUQUERQUE	NM	871125164	201407	1000 MADEIRA DR SE	APT 2	ALBUQUERQUE	NM	87108	4648
AZ	AMC311331	AMC311330	MONTGOMERY GEORGETTE	908 SELLERS DR NE	ALBUQUERQUE	NM	871125164	201407	1000 MADEIRA DR SE	APT 2	ALBUQUERQUE	NM	87108	4648
AZ	AMC311332	AMC311330	MONTGOMERY GEORGETTE	908 SELLERS DR NE	ALBUQUERQUE	NM	871125164	201407	1000 MADEIRA DR SE	APT 2	ALBUQUERQUE	NM	87108	4648
AZ	AMC371820	AMC371820	MONZON BENARDO	878 ENTRADA PL	CHULA VISTA	CA	919106527	201503	1338 NICOLETTE AVE	UNIT 1012	CHULA VISTA	CA	91913	3975
AZ	AMC371821	AMC371820	MONZON BENARDO	878 ENTRADA PL	CHULA VISTA	CA	919106527	201503	1338 NICOLETTE AVE	UNIT 1012	CHULA VISTA	CA	91913	3975
AZ	AMC412339	AMC412339	OLSON DAVID	26039 EDELWEISS CIR	EVERGREEN	CO	804395521	201503	9690 HARRISON ST		THORNTON	CO	80229	2825
AZ	AMC412340	AMC412339	OLSON DAVID	26039 EDELWEISS CIR	EVERGREEN	CO	804395521	201503	9690 HARRISON ST		THORNTON	CO	80229	2825
AZ	AMC412341	AMC412339	OLSON DAVID	26039 EDELWEISS CIR	EVERGREEN	CO	804395521	201503	9690 HARRISON ST		THORNTON	CO	80229	2825
AZ	AMC412342	AMC412339	OLSON DAVID	26039 EDELWEISS CIR	EVERGREEN	CO	804395521	201503	9690 HARRISON ST		THORNTON	CO	80229	2825
AZ	AMC413133	AMC413133	OLSON DAVID	26039 EDELWEISS CIR	EVERGREEN	CO	804395521	201503	9690 HARRISON ST		THORNTON	CO	80229	2825
AZ	AMC413134	AMC413133	OLSON DAVID	26039 EDELWEISS CIR	EVERGREEN	CO	804395521	201503	9690 HARRISON ST		THORNTON	CO	80229	2825
AZ	AMC413135	AMC413133	OLSON DAVID	26039 EDELWEISS CIR	EVERGREEN	CO	804395521	201503	9690 HARRISON ST		THORNTON	CO	80229	2825
AZ	AMC413136	AMC413133	OLSON DAVID	26039 EDELWEISS CIR	EVERGREEN	CO	804395521	201503	9690 HARRISON ST		THORNTON	CO	80229	2825
AZ	AMC427887	AMC427887	PEZZA DOMINICK	3450 N HUALAPAI WAY	LAS VEGAS	NV	891298088	201411	6600 COASTAL BREEZE CT		LAS VEGAS	NV	89108	4353
AZ	AMC421119	AMC421119	POMICHTER RAYMOND M	9295 S STEVEN TRL	KIRKLAND	AZ	863325040	201503	10801 S STATE ROUTE		MAYER	AZ	86333	5804
AZ	AMC425532	AMC425532	PUCKETT JOE	6412 W ROMA AVE	PHOENIX	AZ	850332724	201405	PO BOX 778		DEWEY	AZ	86327	0778
AZ	AMC414354	AMC414338	RACHAL ADA MELODY	27523 N 17TH LN	PHOENIX	AZ	850855312	201403	16271 N 159TH AVE		SURPRISE	AZ	85374	5715
AZ	AMC414354	AMC414338	RACHAL KENNETH W SR	27523 N 17TH LN	PHOENIX	AZ	850855312	201403	16271 N 159TH AVE		SURPRISE	AZ	85374	5715
AZ	AMC399303	AMC399303	REDSTONE RESOURCES CORP	10920 W ALAMEDA AVE STE 207	LAKEWOOD	CO	802262680	201501	3948 MONTCLAIR LN		BOULDER	CO	80301	6019
AZ	AMC399304	AMC399303	REDSTONE RESOURCES CORP	10920 W ALAMEDA AVE STE 207	LAKEWOOD	CO	802262680	201501	3948 MONTCLAIR LN		BOULDER	CO	80301	6019
AZ	AMC402403	AMC402403	REDSTONE RESOURCES CORP	10920 W ALAMEDA AVE STE 207	LAKEWOOD	CO	802262680	201501	3948 MONTCLAIR LN		BOULDER	CO	80301	6019
AZ	AMC402404	AMC402403	REDSTONE RESOURCES CORP	10920 W ALAMEDA AVE STE 207	LAKEWOOD	CO	802262680	201501	3948 MONTCLAIR LN		BOULDER	CO	80301	6019
AZ	AMC402405	AMC402403	REDSTONE RESOURCES CORP	10920 W ALAMEDA AVE STE 207	LAKEWOOD	CO	802262680	201501	3948 MONTCLAIR LN		BOULDER	CO	80301	6019
AZ	AMC403038	AMC403038	REDSTONE RESOURCES CORP	10920 W ALAMEDA AVE STE 207	LAKEWOOD	CO	802262680	201501	3948 MONTCLAIR LN		BOULDER	CO	80301	6019
AZ	AMC403039	AMC403038	REDSTONE RESOURCES CORP	10920 W ALAMEDA AVE STE 207	LAKEWOOD	CO	802262680	201501	3948 MONTCLAIR LN		BOULDER	CO	80301	6019
AZ	AMC403040	AMC403038	REDSTONE RESOURCES CORP	10920 W ALAMEDA AVE STE 207	LAKEWOOD	CO	802262680	201501	3948 MONTCLAIR LN		BOULDER	CO	80301	6019
AZ	AMC403041	AMC403038	REDSTONE RESOURCES CORP	10920 W ALAMEDA AVE STE 207	LAKEWOOD	CO	802262680	201501	3948 MONTCLAIR LN		BOULDER	CO	80301	6019
AZ	AMC403042	AMC403038	REDSTONE RESOURCES CORP	10920 W ALAMEDA AVE STE 207	LAKEWOOD	CO	802262680	201501	3948 MONTCLAIR LN		BOULDER	CO	80301	6019
AZ	AMC403043	AMC403038	REDSTONE RESOURCES CORP	10920 W ALAMEDA AVE STE 207	LAKEWOOD	CO	802262680	201501	3948 MONTCLAIR LN		BOULDER	CO	80301	6019
AZ	AMC403044	AMC403038	REDSTONE RESOURCES CORP	10920 W ALAMEDA AVE STE 207	LAKEWOOD	CO	802262680	201501	3948 MONTCLAIR LN		BOULDER	CO	80301	6019
AZ	AMC403045	AMC403038	REDSTONE RESOURCES CORP	10920 W ALAMEDA AVE STE 207	LAKEWOOD	CO	802262680	201501	3948 MONTCLAIR LN		BOULDER	CO	80301	6019
AZ	AMC403046	AMC403038	REDSTONE RESOURCES CORP	10920 W ALAMEDA AVE STE 207	LAKEWOOD	CO	802262680	201501	3948 MONTCLAIR LN		BOULDER	CO	80301	6019
AZ	AMC403047	AMC403038	REDSTONE RESOURCES CORP	10920 W ALAMEDA AVE STE 207	LAKEWOOD	CO	802262680	201501	3948 MONTCLAIR LN		BOULDER	CO	80301	6019
AZ	AMC403048	AMC403038	REDSTONE RESOURCES CORP	10920 W ALAMEDA AVE STE 207	LAKEWOOD	CO	802262680	201501	3948 MONTCLAIR LN		BOULDER	CO	80301	6019
AZ	AMC403049	AMC403038	REDSTONE RESOURCES CORP	10920 W ALAMEDA AVE STE 207	LAKEWOOD	CO	802262680	201501	3948 MONTCLAIR LN		BOULDER	CO	80301	6019

AZ	AMC411003	AMC410998	REDSTONE RESOURCES CORP	10920 W ALAMEDA AVE STE 207	LAKEWOOD	CO	802262680	201501	3948 MONTCLAIR LN		BOULDER	CO	80301	6019
AZ	AMC395229	AMC395229	ROETKEN CLINT	10918 W MIAMI AVE	TOLLESON	AZ	853539462	201409	16644 E LAST TRAIL DR		FOUNTAIN HILLS	AZ	85268	6636
AZ	AMC395230	AMC395229	ROETKEN CLINT	10918 W MIAMI AVE	TOLLESON	AZ	853539462	201409	16644 E LAST TRAIL DR		FOUNTAIN HILLS	AZ	85268	6636
AZ	AMC395454	AMC395454	ROETKEN CLINT	10918 W MIAMI AVE	TOLLESON	AZ	853539462	201409	16644 E LAST TRAIL DR		FOUNTAIN HILLS	AZ	85268	6636
AZ	AMC412427	AMC412420	RUSSELL JORDAN	PO BOX 1264	KAMAS	UT	840361264	201502	1680 W 3000 S		HEBER CITY	UT	84032	3631
AZ	AMC420462	AMC420457	RUSSELL JORDAN	PO BOX 1264	KAMAS	UT	840361264	201502	1680 W 3000 S		HEBER CITY	UT	84032	3631
AZ	AMC389723	AMC389711	SABEL BRENT	11561 JAMAICA ST	HENDERSON	CO	806407688	201504	209 WINNIPEG ST		LOCHBUIE	CO	80603	9767
AZ	AMC412182	AMC412179	SABEL BRENT	11561 JAMAICA ST	HENDERSON	CO	806407688	201504	209 WINNIPEG ST		LOCHBUIE	CO	80603	9767
AZ	AMC413776	AMC413772	SANDOVAL ERIKA	5525 BALZAR AVE	LAS VEGAS	NV	891083101	201408	6312 MOLINO ST		LAS VEGAS	NV	89108	3909
AZ	AMC350141	AMC350128	SANSOM JAMES	50668 W VAL VISTA RD	MARICOPA	AZ	851395110	201407	10544 W KELSO DR		SUN CITY	AZ	85351	4856
AZ	AMC430232	AMC430232	SCHODER TIMOTHY	92-834 WAINOHIA ST	KAPOLEI	HI	967071222	201503	437 OAK ST		COLUSA	CA	95932	2631
AZ	AMC402225	AMC402225	SCHUSTER ROBERT	265 E LIBERTY LN	GILBERT	AZ	852964083	201411	1522 W CHILTON AVE		GILBERT	AZ	85233	4604
AZ	AMC429625	AMC429625	SHIEW JAMES A	PO BOX 1913	QUARTZSITE	AZ	853461913	201504	PO BOX 3134		BUENA VISTA	CO	81211	3134
AZ	AMC337791	AMC337791	SHORT STEVE	14641 N 90TH LN	PEORIA	AZ	853813542	201412	2225 N 83RD CIR		MESA	AZ	85207	2198
AZ	AMC399153	AMC399153	SHORT STEVE	14641 N 90TH LN	PEORIA	AZ	853813542	201412	2225 N 83RD CIR		MESA	AZ	85207	2198
AZ	AMC399154	AMC399153	SHORT STEVE	14641 N 90TH LN	PEORIA	AZ	853813542	201412	2225 N 83RD CIR		MESA	AZ	85207	2198
AZ	AMC396704	AMC396704	SORRELL JAMES	PO BOX 4566	FORT SMITH	AR	729144566	201411	4461 N BEAR CANYON		TUCSON	AZ	85749	9649
AZ	AMC396705	AMC396704	SORRELL JAMES	PO BOX 4566	FORT SMITH	AR	729144566	201411	4461 N BEAR CANYON		TUCSON	AZ	85749	9649
AZ	AMC396706	AMC396704	SORRELL JAMES	PO BOX 4566	FORT SMITH	AR	729144566	201411	4461 N BEAR CANYON		TUCSON	AZ	85749	9649
AZ	AMC396707	AMC396704	SORRELL JAMES	PO BOX 4566	FORT SMITH	AR	729144566	201411	4461 N BEAR CANYON		TUCSON	AZ	85749	9649
AZ	AMC396708	AMC396704	SORRELL JAMES	PO BOX 4566	FORT SMITH	AR	729144566	201411	4461 N BEAR CANYON		TUCSON	AZ	85749	9649
AZ	AMC396709	AMC396704	SORRELL JAMES	PO BOX 4566	FORT SMITH	AR	729144566	201411	4461 N BEAR CANYON		TUCSON	AZ	85749	9649
AZ	AMC396710	AMC396704	SORRELL JAMES	PO BOX 4566	FORT SMITH	AR	729144566	201411	4461 N BEAR CANYON		TUCSON	AZ	85749	9649
AZ	AMC383672	AMC383672	SORRELL JAMES D	PO BOX 4566	FORT SMITH	AR	729144566	201411	4461 N BEAR CANYON		TUCSON	AZ	85749	9649
AZ	AMC383673	AMC383672	SORRELL JAMES D	PO BOX 4566	FORT SMITH	AR	729144566	201411	4461 N BEAR CANYON		TUCSON	AZ	85749	9649
AZ	AMC383674	AMC383672	SORRELL JAMES D	PO BOX 4566	FORT SMITH	AR	729144566	201411	4461 N BEAR CANYON		TUCSON	AZ	85749	9649
AZ	AMC383675	AMC383672	SORRELL JAMES D	PO BOX 4566	FORT SMITH	AR	729144566	201411	4461 N BEAR CANYON		TUCSON	AZ	85749	9649
AZ	AMC383676	AMC383672	SORRELL JAMES D	PO BOX 4566	FORT SMITH	AR	729144566	201411	4461 N BEAR CANYON		TUCSON	AZ	85749	9649
AZ	AMC383677	AMC383672	SORRELL JAMES D	PO BOX 4566	FORT SMITH	AR	729144566	201411	4461 N BEAR CANYON		TUCSON	AZ	85749	9649
AZ	AMC383678	AMC383672	SORRELL JAMES D	PO BOX 4566	FORT SMITH	AR	729144566	201411	4461 N BEAR CANYON		TUCSON	AZ	85749	9649
AZ	AMC383679	AMC383672	SORRELL JAMES D	PO BOX 4566	FORT SMITH	AR	729144566	201411	4461 N BEAR CANYON		TUCSON	AZ	85749	9649
AZ	AMC383686	AMC383672	SORRELL JAMES D	PO BOX 4566	FORT SMITH	AR	729144566	201411	4461 N BEAR CANYON		TUCSON	AZ	85749	9649
AZ	AMC383687	AMC383672	SORRELL JAMES D	PO BOX 4566	FORT SMITH	AR	729144566	201411	4461 N BEAR CANYON		TUCSON	AZ	85749	9649
AZ	AMC383689	AMC383672	SORRELL JAMES D	PO BOX 4566	FORT SMITH	AR	729144566	201411	4461 N BEAR CANYON		TUCSON	AZ	85749	9649
AZ	AMC383690	AMC383672	SORRELL JAMES D	PO BOX 4566	FORT SMITH	AR	729144566	201411	4461 N BEAR CANYON		TUCSON	AZ	85749	9649
AZ	AMC425532	AMC425532	STEPHENS JAYSON	10360 W ATLANTIS WAY	TOLLESON	AZ	853537644	201412	25119 N 51ST DR		PHOENIX	AZ	85083	4436
AZ	AMC355488	AMC355488	STIFF JOY	45 S 12TH ST	COTTAGE GROVE	OR	974242215	201501	3530 E GAME FARM RD	SPC 15	SPRINGFIELD	OR	97477	6004
AZ	AMC355488	AMC355488	STIFF KEITH	45 S 12TH ST	COTTAGE GROVE	OR	974242215	201501	3530 E GAME FARM RD	SPC 15	SPRINGFIELD	OR	97477	6004
AZ	AMC406412	AMC406412	TINNEY CHRISTOPHER M	6019 W MAUNA LOA LN	GLENDALE	AZ	853063839	201310	6324 W MERCER LN		GLENDALE	AZ	85304	3646
AZ	AMC424414	AMC424414	TOBEY STEVEN	4072 E WESTCHESTER	CHANDLER	AZ	852497303	201503	1695 E DANIELLA DR		SAN TAN VALLEY	AZ	85140	4087
AZ	AMC414001	AMC414001	VAMPATELLA BIAGIO R	1560 N TORO DR	INVERNESS	FL	344531198	201410	3893 W GRANITE DR		MEADVIEW	AZ	86444	1843
AZ	AMC430519	AMC430519	VANATTI DUANE A	6433 OWEN DR	KALAMAZOO	MI	490098899	201411	PO BOX 1867		QUARTZSITE	AZ	85346	1867
AZ	AMC430520	AMC430519	VANATTI DUANE A	6433 OWEN DR	KALAMAZOO	MI	490098899	201411	PO BOX 1867		QUARTZSITE	AZ	85346	1867
AZ	AMC430521	AMC430519	VANATTI DUANE A	6433 OWEN DR	KALAMAZOO	MI	490098899	201411	PO BOX 1867		QUARTZSITE	AZ	85346	1867
AZ	AMC430522	AMC430519	VANATTI DUANE A	6433 OWEN DR	KALAMAZOO	MI	490098899	201411	PO BOX 1867		QUARTZSITE	AZ	85346	1867
AZ	AMC430523	AMC430519	VANATTI DUANE A	6433 OWEN DR	KALAMAZOO	MI	490098899	201411	PO BOX 1867		QUARTZSITE	AZ	85346	1867
AZ	AMC355446	AMC355446	VERDONE GINO M	10582 E WINDROSE DR	SCOTTSDALE	AZ	852592424	201501	9917 N 108TH ST		SCOTTSDALE	AZ	85259	4837
AZ	AMC355447	AMC355446	VERDONE GINO M	10582 E WINDROSE DR	SCOTTSDALE	AZ	852592424	201501	9917 N 108TH ST		SCOTTSDALE	AZ	85259	4837
AZ	AMC355448	AMC355446	VERDONE GINO M	10582 E WINDROSE DR	SCOTTSDALE	AZ	852592424	201501	9917 N 108TH ST		SCOTTSDALE	AZ	85259	4837
AZ	AMC420812	AMC420812	VIARS ART	14813 8TH AVE NE	SHORELINE	WA	981556949	201503	10301 214TH AVE E	TRLR 48	BONNEY LAKE	WA	98391	4208
AZ	AMC429007	AMC429007	WILLIAMS GWEN	200 BROKEN ARROW	SEDONA	AZ	863518743	201501	4620 E MINERAL RD		PHOENIX	AZ	85044	1125
AZ	AMC429008	AMC429007	WILLIAMS GWEN	200 BROKEN ARROW	SEDONA	AZ	863518743	201501	4620 E MINERAL RD		PHOENIX	AZ	85044	1125
AZ	AMC429009	AMC429007	WILLIAMS GWEN	200 BROKEN ARROW	SEDONA	AZ	863518743	201501	4620 E MINERAL RD		PHOENIX	AZ	85044	1125
AZ	AMC429010	AMC429007	WILLIAMS GWEN	200 BROKEN ARROW	SEDONA	AZ	863518743	201501	4620 E MINERAL RD		PHOENIX	AZ	85044	1125
AZ	AMC429011	AMC429007	WILLIAMS GWEN	200 BROKEN ARROW	SEDONA	AZ	863518743	201501	4620 E MINERAL RD		PHOENIX	AZ	85044	1125
AZ	AMC429012	AMC429007	WILLIAMS GWEN	200 BROKEN ARROW	SEDONA	AZ	863518743	201501	4620 E MINERAL RD		PHOENIX	AZ	85044	1125
AZ	AMC429013	AMC429007	WILLIAMS GWEN	200 BROKEN ARROW	SEDONA	AZ	863518743	201501	4620 E MINERAL RD		PHOENIX	AZ	85044	1125
AZ	AMC429014	AMC429007	WILLIAMS GWEN	200 BROKEN ARROW	SEDONA	AZ	863518743	201501	4620 E MINERAL RD		PHOENIX	AZ	85044	1125
AZ	AMC429015	AMC429007	WILLIAMS GWEN	200 BROKEN ARROW	SEDONA	AZ	863518743	201501	4620 E MINERAL RD		PHOENIX	AZ	85044	1125
AZ	AMC402382	AMC402382	WILLIS BOBBIE LOU	1112 S 1ST AVE	SAFFORD	AZ	855462128	201501	28 N TERRACE RD		CHANDLER	AZ	85226	4823

AZ	AMC402383	AMC402382	WILLIS BOBBIE LOU	1112 S 1ST AVE	SAFFORD	AZ	855462128	201501	28 N TERRACE RD				
AZ	AMC402384	AMC402382	WILLIS BOBBIE LOU	1112 S 1ST AVE	SAFFORD	AZ	855462128	201501	28 N TERRACE RD		CHANDLER	AZ	85226 4823
AZ	AMC402385	AMC402382	WILLIS BOBBIE LOU	1112 S 1ST AVE	SAFFORD	AZ	855462128	201501	28 N TERRACE RD		CHANDLER	AZ	85226 4823
AZ	AMC402386	AMC402382	WILLIS BOBBIE LOU	1112 S 1ST AVE	SAFFORD	AZ	855462128	201501	28 N TERRACE RD		CHANDLER	AZ	85226 4823
AZ	AMC402387	AMC402382	WILLIS BOBBIE LOU	1112 S 1ST AVE	SAFFORD	AZ	855462128	201501	28 N TERRACE RD		CHANDLER	AZ	85226 4823
AZ	AMC402388	AMC402382	WILLIS BOBBIE LOU	1112 S 1ST AVE	SAFFORD	AZ	855462128	201501	28 N TERRACE RD		CHANDLER	AZ	85226 4823
AZ	AMC402389	AMC402382	WILLIS BOBBIE LOU	1112 S 1ST AVE	SAFFORD	AZ	855462128	201501	28 N TERRACE RD		CHANDLER	AZ	85226 4823
AZ	AMC402390	AMC402382	WILLIS BOBBIE LOU	1112 S 1ST AVE	SAFFORD	AZ	855462128	201501	28 N TERRACE RD		CHANDLER	AZ	85226 4823
AZ	AMC332291	AMC332291	WINTER BRIAN	13610 CUNNING LN	LAKESIDE	CA	920404406	201411	14811 OLDE HIGHWAY 80		EL CAJON	CA	92021 2808
AZ	AMC417687	AMC417687	ZAPEL TODD OWEN	PO BOX 2598	QUARTZSITE	AZ	853462598	201311	PO BOX 37		QUARTZSITE	AZ	85346 0037

Amc 396704

CUSTOMER NAME	RECEIPT NO.	AMOUNT	AMC NO. OR AMC TO AMC	PURPOSE: AMC TO AMC TRANSFERS REFUNDS, ETC. W/justificat'n	MAINT,POL, NOI TRF,AMEND ,ETC.	Date entered in CBS
Timothy Marsh	2417201	\$3,080	AMC405685	Refund	Maint Fee	8/26/2011 Rfnd Auth- 10/27/11
Freeport McMoran Copper Gold	2391809	\$1,120	AMC374566	Refund	Maint Fee	7/28/2011 Rfnd Auth- 10/27/11
Nature's Design	2426341	\$140	AMC386603	Refund	Maint Fee	9/7/2011 Rfnd Auth- 10/27/11
Raymond J. Pumel CREDIT CARD	2422328	\$140	AMC358026	Refund	Maint Fee	8/31/2011 Rfnd Auth- 10/27/11
Frank J. Skorupa	2402306	\$140	AMC395655	Refund	Maint Fee	8/11/2011 Rfnd Auth- 10/27/11
Dominic Beltrante CREDIT CARD	2422313	\$140	AMC394567	Refund	Maint Fee	8/31/2011 Rfnd Auth- 10/27/11
Don Cator	2408152	\$140	AMC367393	Refund	Maint Fee	8/18/2011 Rfnd Auth- 10/27/11
Nevada Plains Exploration Inc.	2418953	\$140	AMC381638	Refund	Maint Fee	8/29/2011 Rfnd Auth- 10/27/11
Bernard C. Desautels CREDIT CARD	2418616	\$140	AMC392906	Refund	Maint Fee	8/29/2011 Rfnd Auth- 10/27/11
Vulture Mining Co	2407068	\$280	AMC408782	Refund	Maint Fee	8/17/2011 Rfnd Auth- 10/27/11
Walter Brenner ABBINGTON	2412798	\$140	AMC399871	Refund	Maint Fee	8/23/2011 Rfnd Auth- 10/27/11
Walter Brenner HELIX	2412817	\$140	AMC383672	Refund	Maint Fee	8/23/2011 Rfnd Auth- 10/27/11
Uranium King Corp	2395732	\$140	AMC388046	Refund	Maint Fee	8/3/2011 Rfnd Auth- 10/27/11
Alpaca Resources Inc	2412382	\$280	AMC364635	Refund	Maint Fee	8/23/2011 Rfnd Auth- 10/27/11

October 25, 2011

In Reply Refer To:
3800 (9310) RE
AMC396704

NOTICE

Hellix Ventures Inc
125A-1030 Denman St
Vancouver, BC NS V6G 2M6 CA

This Notice Affects Those Claims
Shown in the Block Below

AMC396713
ORO 21

Refund Authorized

You will be receiving a refund from the Bureau of Land Management Arizona State Office for the following reason:

A Maintenance Fee was paid on a closed claim. Therefore, \$140 will be refunded.

The refund has been authorized and you should receive a check in approximately 4 to 6 weeks.

If you have any questions please contact Rod Ebert at 602-417-9397. Please include your AMC numbers on all correspondence.

/s/ Rebecca Heick

Rebecca Heick
Group Administrator
Lands and Minerals

REbert:lm:102511

NOTICE!!

These documents have been scanned!

Do not place un-scanned documents beneath this notice!

Do not remove this notice from this file!

GPO Jacket No. 560-102
Print Order 61540
Rise Business Services, LLC
Job=AZ15 5/20/2019




Box Number= AZ15072



Claim Begin-End: AMC396704-AMC396731

6 Location Notices-Amendments and Supporting Documents



AZ15072-15

AMC396394-AMC396736

MINING CLAIM STATUS REPORT

MTP CHECKED BY _____

DATA ENTRY _____

GEO CHECKED BY _____

LEAD SERIAL NO. AMC 396704 THROUGH AMC 396731

# <u>28</u>	LODE	LOCATION FEE @ \$30 =	\$ <u>840-</u>
# _____	PLACER	PROCESSING FEE @ \$15 =	\$ <u>420-</u>
# _____	ASSOCIATION PL	MAINTENANCE FEE @ \$125 =	\$ <u>3,500-</u>
# _____	MILL SITE	OVERAGE	\$ _____
# _____	TUNNEL SITE	SHORTAGE	\$ _____
		OTHER FEES	\$ _____
ENOUGH LOCATORS		TOTAL	\$ <u>4,760</u>
YES []	NO []		

OVER-THE-COUNTER [] MAIL [] TIMELY FILED: YES [] NO []

LEGAL DESCRIPTION: T 23S R 11E SEC ~~7,8,9~~

T _____ R _____ SEC _____

T _____ R _____ SEC 5,6,7,8

T _____ R _____ SEC _____

BLM [] FOREST SERVICE [] _____ SUBJ TO PL 359: YES [] NO []

WILDERNESS AREA: NO [] YES [] _____

SPLIT ESTATE: SX [] PX [] SRHA [] OTHER [] _____ N/A []
PROPER NOTICE FILED IF LOCATED ON SRHA LANDS-YES [] NO [] N/A []

RECONVEYED MINERALS ON BLM LANDS REQUIRE OPENING ORDERS FROM 1944 TO 1993. OPEN TO ENTRY ON: _____ N/A []

COMMENTS/STATUS: VOID [] PARTIALLY VOID [] PVT MINERALS []
WITHDRAWN LANDS [] OTHER [] some claims

* There are two Oro #21

TMC

Difficult to tell where claims are located in the section.

Map is not clear to where the section boundaries

are & not clear on the 1/4 section boundaries.

Claimant acknowledges that portions of the following claim(s) site(s) may be void or voidable. _____

Signature of claimant _____
FINAL ADJUDICATION 15 DATE 2/9/2010

AMC 396704



2009-03381

Page 1 of 3

Requested By DAN LAJACK

SUZANNE SAINZ RECORDER

SANTA CRUZ COUNTY, ARIZONA

04-08-2009 02:33 PM Recording Fee \$14.00

Requested by: DAN LAJACK

When recorded mail to: DAVE LAJACK
Box 42831
TUCSON AZ 85733

Date:
Time:

CAPTION HEADING

Notice of Mining Claim

ANC 396704

RECEIVED
BLM AZ STATE OFFICE
2009 MAY 11 P 3:24
PHOENIX, ARIZONA

When recorded, return to:

Sorrell, James
Box 4566
Fort Smith, AR.
72914

Notice of mining claim - Location
Lode

Claim name Oro # 9

Previous Name; Oro # 9 Previous AMC. # 348022

Locator : James Sorrell

Date of location 2-23-09

The claim is 1500ft. long and 600 feet wide. The location monument is 20 ft. from the East end and 1480 ft from the West end.

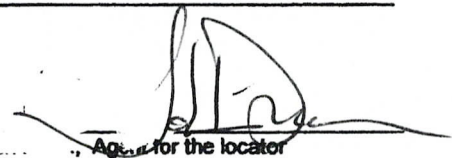
The claim runs generally from the East to the West.

The claim is in the NW 1/4 of section 7 SW 1/4 township 23 S. Range 11 E. Gila & Salt River, Base & Meridian.

Location monument is a 2" X2" nominal post 5' long . end centers and corners are the same.

Location of claim to a permanent monument or feature is; Discovery Post is 2106' @ 1903° from 1/4 Section monument 6.7

Date 2-23-09 Signature


Agent for the locator

Witness Paul J. Layachs

PHOENIX, ARIZONA

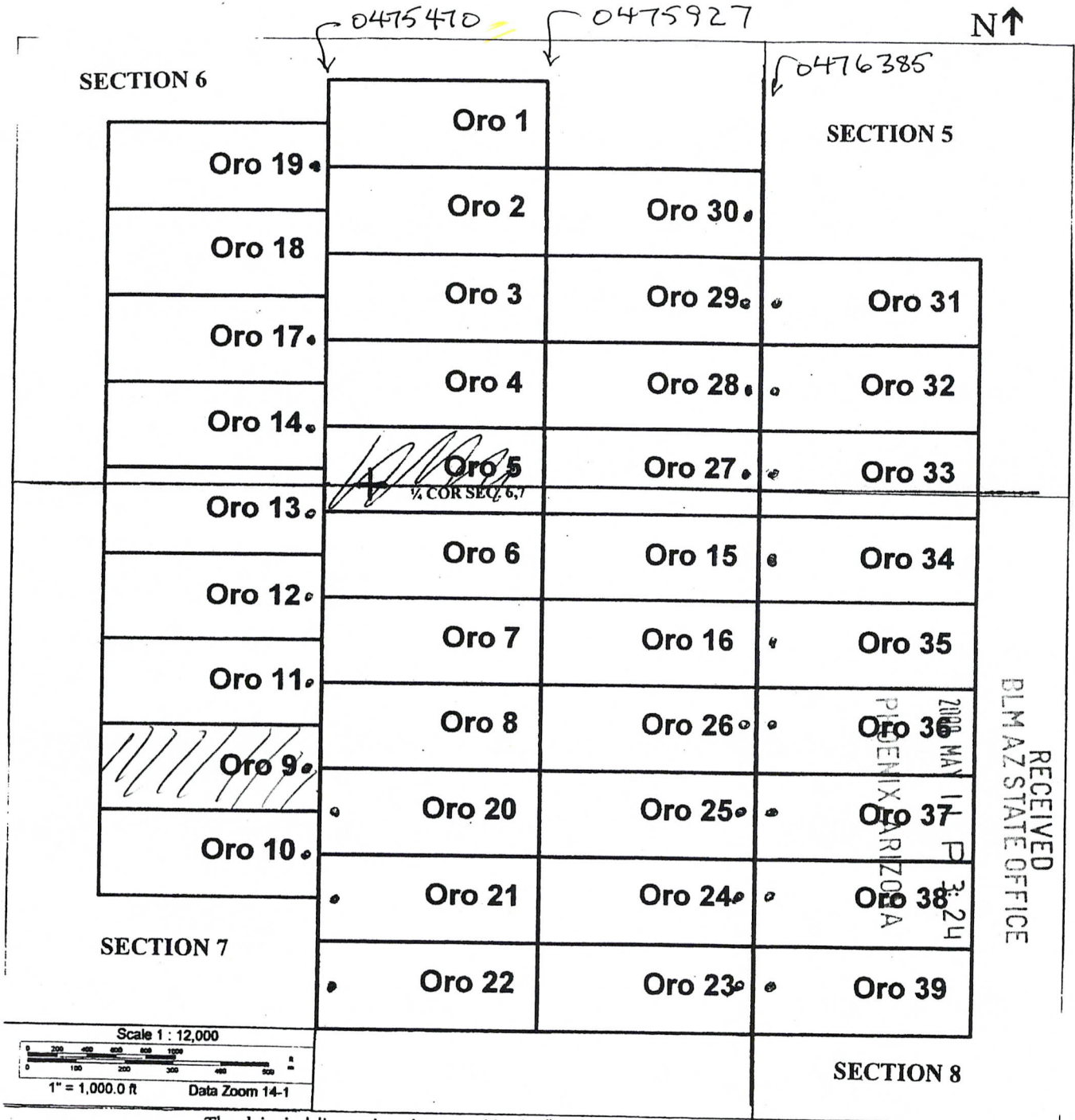
2009 MAY 11 P 3:24

RECEIVED
BLM AZ STATE OFFICE

AMC 396704

MAP OF MINING CLAIM LOCATION

The name of the Claim is Oro # 9 This lode claim is located and filed with the recorder's office in Santa Cruz County, Arizona



AMC 396704

RECEIVED
BLM AZ STATE OFFICE
2009 MAY 1 P 3:24
PIENIX ARIZONA

The claim is delineated on the ground by 6, 2" X5' nominal posts, one at each corner and one at each end along center line. Location monuments are also 2"X2"X5' wooden posts.

SECTION 6, 7 Township 23S, Range 11E, G&SR, B&M.



2009-03393

Page 1 of 1

Requested by DAN LAJACK

SUZANNE SAINZ, RECORDER

SANTA CRUZ COUNTY, ARIZONA

04-08-2009 02:33 PM Recording Fee \$14.00

Requested by: DAN LAJACK

When recorded mail to: DAVE LAJACK
Box 42831
TUCSON AZ 85733

Date:
Time:

CAPTION HEADING
Notice of Mining Claim

ANC 396705

RECEIVED
BLM AZ STATE OFFICE
2009 MAY 11 P 3:22
PHOENIX, ARIZONA

When recorded, return to:

Sorrell, James
Box 4566
Fort Smith, AR.
72914

Notice of mining claim -Location
Lode

Claim name Oro # 10

Previous Name; Oro # 10 Previous AMC. # 348023

Locator : James Sorrell

Date of location 2-23-09

The claim is 1500ft. long and 600 feet wide. The location monument is 20 ft. from the East end and 1480 ft from the West end.


The claim runs generally from the East to the West.

The claim is in the SW+NW 1/4 of section 7
township 23 S. Range 11 E. Gila & Salt River, Base &
Meridian.

Location monument is a 2" X2" nominal post 5' long . end centers and corners are the same.

Location of claim to a permanent monument or feature is; Discovery
Post is 2687' @ 188.3° from 1/4 Section monument
GJ7

Date 2-23-09 Signature _____


Agent for the locator

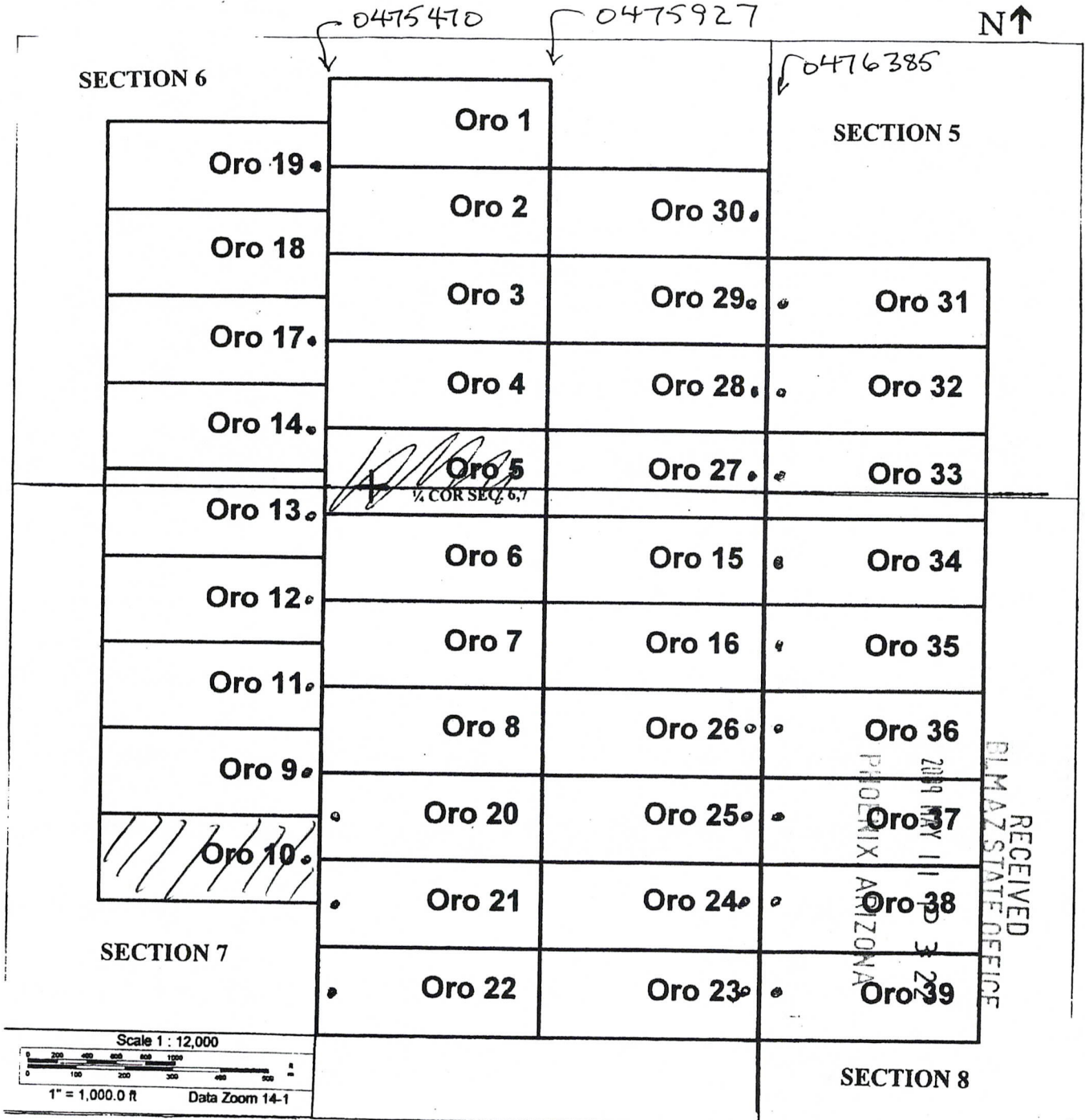
Witness Lawrence Lyack

RECEIVED
PLM AZ STATE OFFICE
2009 MAY 11 P 3:22
PHOENIX, ARIZONA

AMC 396705

MAP OF MINING CLAIM LOCATION

The name of the Claim is Oro # 10 This lode claim is located and filed with the recorder's office in Santa Cruz County, Arizona



ANC 396705

RECEIVED
DLMAZ STATE OFFICE
PHOENIX ARIZONA
2009 APR 11 9 32 AM

Scale 1 : 12,000
1" = 1,000.0 ft Data Zoom 14-1

The claim is delineated on the ground by 6, 2" X5' nominal posts. one at each corner and one at each end along center line. Location monuments are also 2"X2"X5' wooden posts.

SECTION 6, 7 Township 23S. Range 11E. G&SR, B&M.



2009-03389

Page 1 of 3

Requested By DAN LAJACK
SUZANNE SAINZ, RECORDER
SANTA CRUZ COUNTY, ARIZONA
04-08-2009 02:33 PM Recording Fee \$14.00

Requested by: DAN LAJACK

When recorded mail to: DAVE LAJACK
Box 42831
TUCSON AZ 85733

Date:
Time:

CAPTION HEADING
Notice of Mining Claim

ANC 396706

RECEIVED
BLM AZ STATE OFFICE
2009 MAY 11 P 3:23
PHOENIX, ARIZONA

When recorded, return to:

Sorrell, James
Box 4566
Fort Smith, AR.
72914

Notice of mining claim -Location
Lode

Claim name Oro # 11

Previous Name; Oro # 11 Previous AMC. # 348329

Locator : James Sorrell

Date of location 2-23-09

The claim is 1500ft. long and 600 feet wide. The location monument is 20 ft. from the east end and 1480 ft from the west end.


The claim runs generally from the East to the West.

The claim is in the NW 1/4 of section 7 township 23 S. Range 11 E. Gila & Salt River, Base & Meridian.

Location monument is a 2" X2" nominal post 5' long . end centers and corners are the same.

Location of claim to a permanent monument or feature is; Discovery Post is 1516ft @ 194.5° from 1/4 section monument 6,7

Date 2-23-09 Signature _____


Agent for the locator

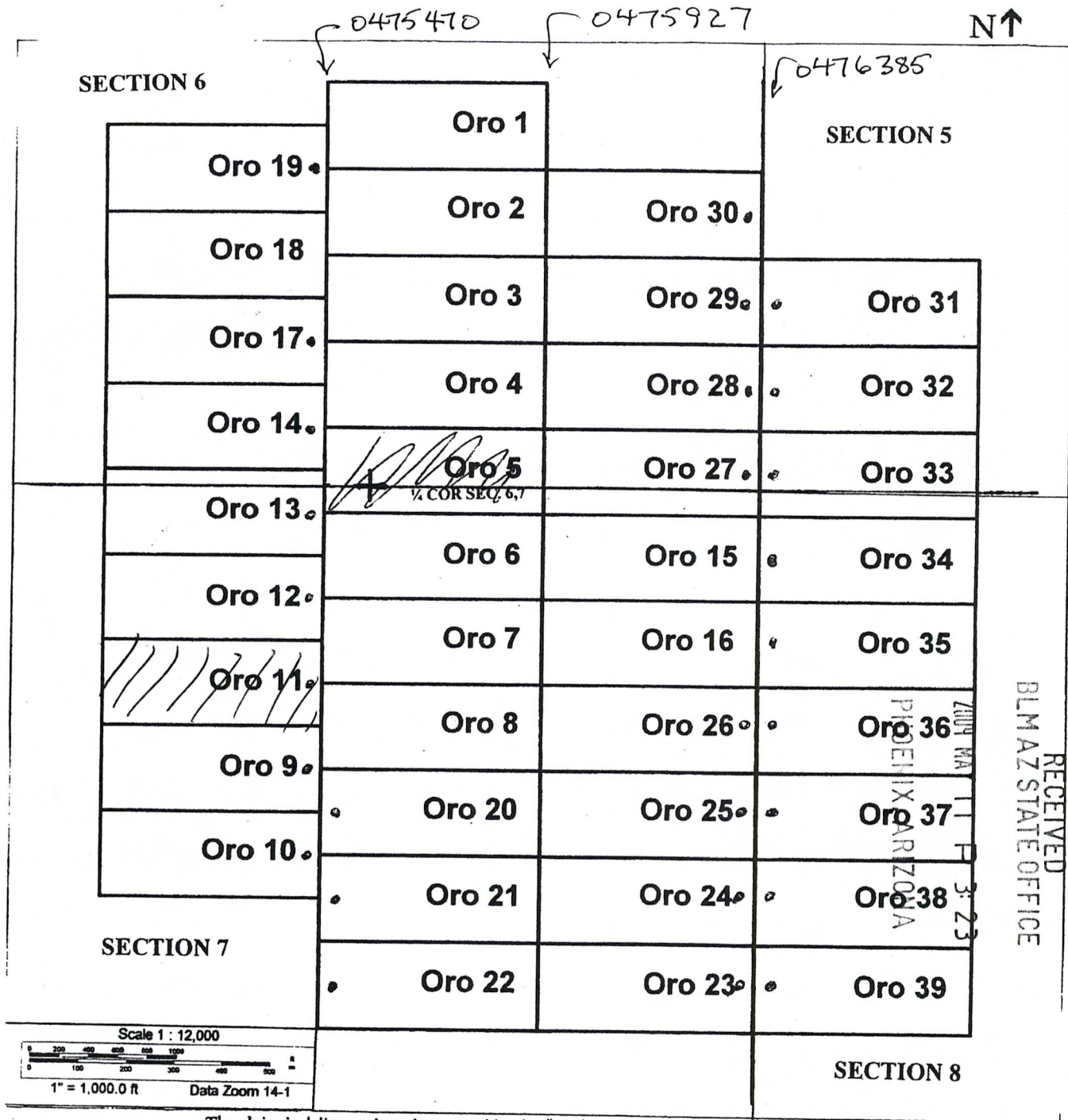
Witness David Layack

RECEIVED
BLM AZ STATE OFFICE
2009 MAY 11 P 3:23
PHOENIX, ARIZONA

AMC 396706

MAP OF MINING CLAIM LOCATION

The name of the Claim is Oro # 11 This lode claim is located and filed with the recorder's office in Santa Cruz County, Arizona



AMC 396706

The claim is delineated on the ground by 6, 2" X5' nominal posts, one at each corner and one at each end along center line. Location monuments are also 2"X2"X5' wooden posts.

SECTION 6, 7 Township 23S. Range 11E. G&SR.B&M.



2009-07775

Page 1 of 3

Requested By DAN LAJACK

SUZANNE SAINZ, RECORDER

SANTA CRUZ COUNTY, ARIZONA

04-08-2009 02:33 PM Recording Fee \$14.00

Requested by: DAN LAJACK

When recorded mail to:

DAVE LAJACK
Box 42831
TUCSON AZ 85733

Date:
Time:

CAPTION HEADING

Notice of Mining Claim

ANC 396707

RECEIVED
BLM AZ STATE OFFICE
2009 MAY 11 P 3:25
PHOENIX, ARIZONA

When recorded, return to:

Sorrell, James
Box 4566
Fort Smith, AR.
72914

Notice of mining claim -Location
Lode

Claim name Oro # 12

Previous Name; Oro # 12 Previous AMC. # 348330

Locator : James Sorrell

Date of location 2-23-09

The claim is 1500ft. long and 600 feet wide. The location monument is 20 ft. from the East end and 1480 ft from the West end.


The claim runs generally from the East to the West.

The claim is in the NW 1/4 of section 7 township 23 S. Range 11 E. Gila & Salt River, Base & Meridian.

Location monument is a 2" X2" nominal post 5' long . end centers and corners are the same.

Location of claim to a permanent monument or feature is; Discovery Post is 956' @ 203.8° from 1/4 Section Monument
Section 6, ~~6~~ 7

Date 2-23-09 Signature _____


Agent for the locator

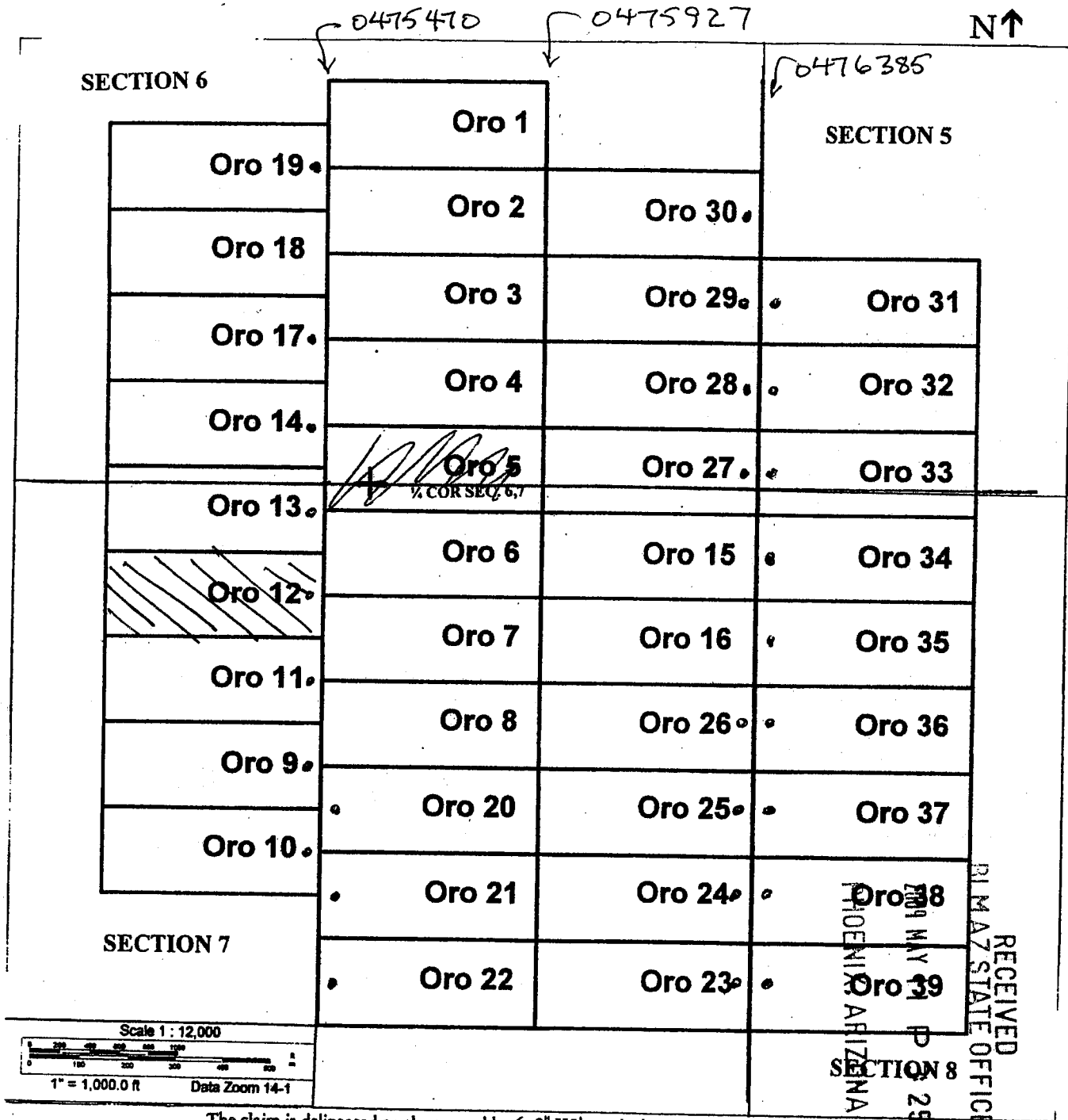
Witness Randy Lopez

RECEIVED
BLM AZ STATE OFFICE
2009 MAY 11 P 3:25
PHOENIX, ARIZONA

AMC 396707

MAP OF MINING CLAIM LOCATION

The name of the Claim is Oro # 12 This lode claim is located and filed with the recorder's office in Santa Cruz County, Arizona



AMC 396707

The claim is delineated on the ground by 6, 2" X5' nominal posts, one at each corner and one at each end along center line. Location monuments are also 2"X2"X5' wooden posts.

SECTION 6, 7 Township 23S, Range 11E, G&SR B&M.



2009-07385

Page 1 of 3

Requested by: DAN LAJACK

SUZANNE SAINZ, RECORDER

SANTA CRUZ COUNTY, ARIZONA

04-08-2009 02:33 PM Recordings Fee \$14.00

Requested by: DAN LAJACK

When recorded mail to:

DAVE LAJACK
Box 42831
TUCSON AZ 85733

Date:
Time:

CAPTION HEADING

Notice of Mining Claim

AMC 396708

RECEIVED
BLM AZ STATE OFFICE

2009 MAY 11 P 3:24

PHOENIX, ARIZONA

When recorded, return to:

Sorrell, James
Box 4566
Fort Smith, AR.
72914

Notice of mining claim -Location
Lode

Claim name Oro # 13

Previous Name; Oro # 13 Previous AMC. # 348331

Locator : James Sorrell

Date of location 2-23-09

The claim is 1500ft. long and 600 feet wide. The location monument is 20 ft. from the East end and 1480 ft from the west end.


The claim runs generally from the East to the West

The claim is in the NW 1/4 of section 7 + SW 1/4 SEC 6 township 23 S. Range 11 E. Gila & Salt River, Base & Meridian.

Location monument is a 2" X2" nominal post 5' long . end centers and corners are the same.

Location of claim to a permanent monument or feature is; Discovery Post
is 466' @ 236.9° from 1/4 Section monument
G, 7

Date 2-23-09 Signature _____


Agent for the locator

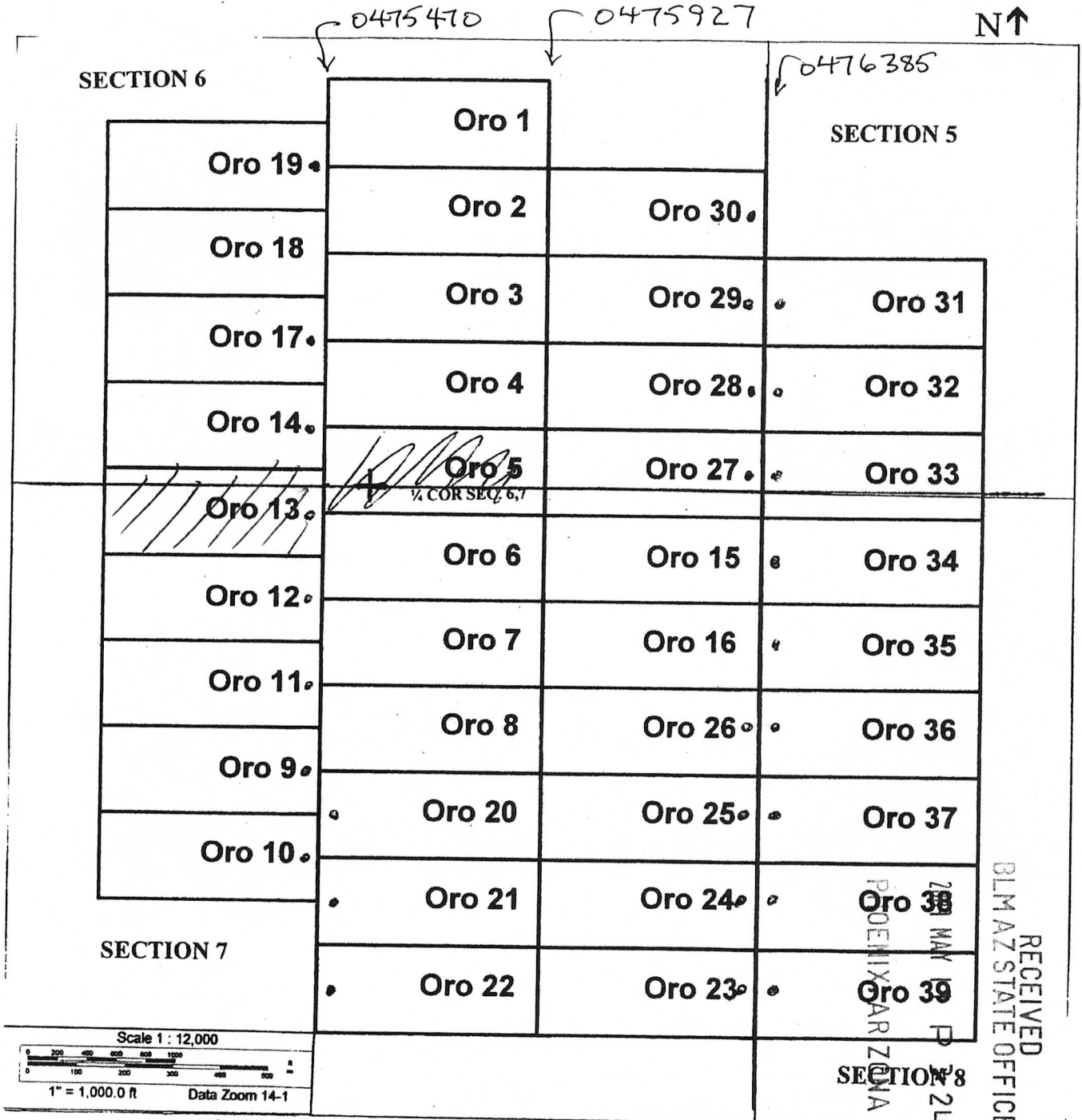
Witness David Layack

RECEIVED
BLM AZ STATE OFFICE
2009 MAY 11 P 3:24
PHOENIX, ARIZONA

AMC 396708

MAP OF MINING CLAIM LOCATION

The name of the Claim is Oro # 13 This lode claim is located and filed with the recorder's office in Santa Cruz County, Arizona



AMC 396708

The claim is delineated on the ground by 6, 2" X5' nominal posts, one at each corner and one at each end along center line. Location monuments are also 2"X2"X5' wooden posts.

SECTION 6, 7 Township 23S Range 11E G&SR, B&M.



2009-03380

Page 1 of 3

Requested By: DAN LAJACK
SUZANNE SAINZ, RECORDER
SANTA CRUZ COUNTY, ARIZONA

04-08-2009 02:33 PM Recording Fee \$14.00

Requested by: DAN LAJACK

When recorded mail to:

DAVE LAJACK
Box 42831
TUCSON AZ 85733

Date:
Time:

CAPTION HEADING

Notice of Mining Claim

AMC 396709

RECEIVED
BLM AZ STATE OFFICE
2009 MAY 11 P 3:25
PHOENIX, ARIZONA

When recorded, return to:

Sorrell, James
Box 4566
Fort Smith, AR.
72914

Notice of mining claim -Location
Lode

Claim name Oro # 14

Previous Name; Oro # 14 Previous AMC. # 348332

Locator : James Sorrell

Date of location 2-23-09

The claim is 1500ft. long and 600 feet wide. The location monument is 20 ft. from the East end and 1480 ft from the West end.


The claim runs generally from the East to the West.

The claim is in the SW 1/4 of section 6 township 23 S. Range 11 E. Gila & Salt River, Base & Meridian.

Location monument is a 2" X2" nominal post 5' long . end centers and corners are the same.

Location of claim to a permanent monument or feature is; Discovery Post is 825.4' @ 309.4° from 1/4 Section monument Section 6, 7

Date 2-23-09 Signature


Agent for the locator

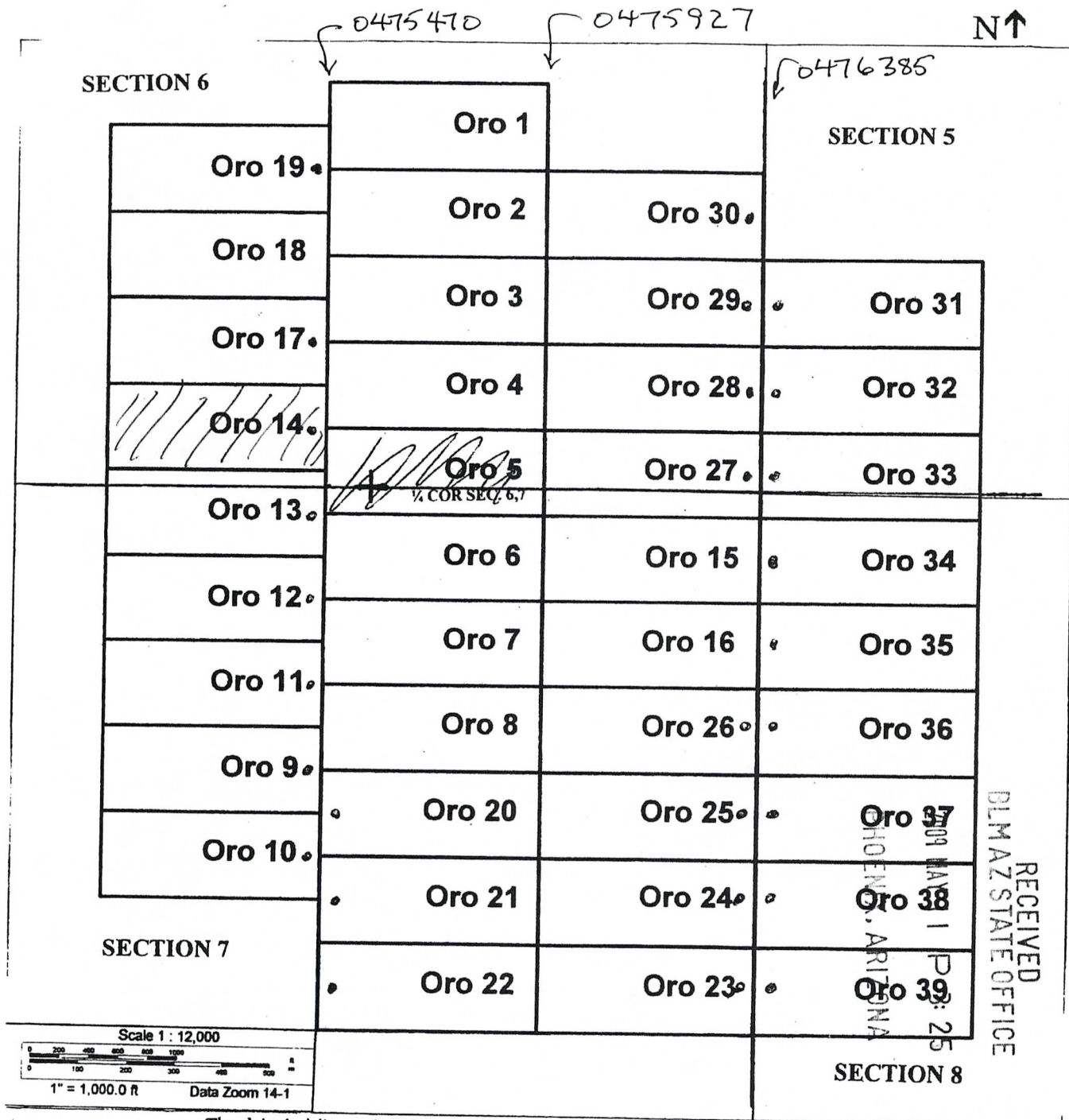
Witness David J. Lyack

RECEIVED
BLM AZ STATE OFFICE
2009 MAY 11 P 3:25
PHOENIX, ARIZONA

AMC 396709

MAP OF MINING CLAIM LOCATION

The name of the Claim is Oro # 14 This lode claim is located and filed with the recorder's office in Santa Cruz County, Arizona



The claim is delineated on the ground by 6, 2" X5' nominal posts, one at each corner and one at each end along center line. Location monuments are also 2"X2"X5' wooden posts.

SECTION 6, 7 Township 23S Range 11E G&SR B&M.



2009-07402

Page 1 of 3

Requested By DAN LAJACK

SUZANNE SAINZ, RECORDER

SANTA CRUZ COUNTY, ARIZONA

04-08-2009 02:33 PM Recordings Fee \$14.00

Requested by: DAN LAJACK

When recorded mail to:

DAVE LAJACK
Box 42831
TUCSON AZ 85733

Date:
Time:

CAPTION HEADING

Notice of Mining Claim

AMC 396710

PHOENIX, ARIZONA

2009 MAY 11 P 3:21

RECEIVED
BLM AZ STATE OFFICE

When recorded, return to:

Sorrell, James
Box 4566
Fort Smith, AR.
72914

Notice of mining claim Location
Lode

Claim name Oro # 17

Previous Name; Oro # 17 Previous AMC. # 356140

Locator : James Sorrell


Date of location 2-23-09


The claim is 1500ft. long and 600 feet wide. The location monument is 20 ft. from the East end and 1480 ft from the West end.
 The claim runs generally from the East to the West.
 The claim is in the SW 1/4 of section 6
 township 23 S. Range 11 E. Gila & Salt River, Base & Meridian.

Location monument is a 2" X2" nominal post 5' long . end centers and corners are the same.

Location of claim to a permanent monument or feature is; Discovery
Post is 1011' @ 337.1° from 1/4 Section monument
Section 6, 7

Date 2-23-09 Signature _____


 Agent for the locator

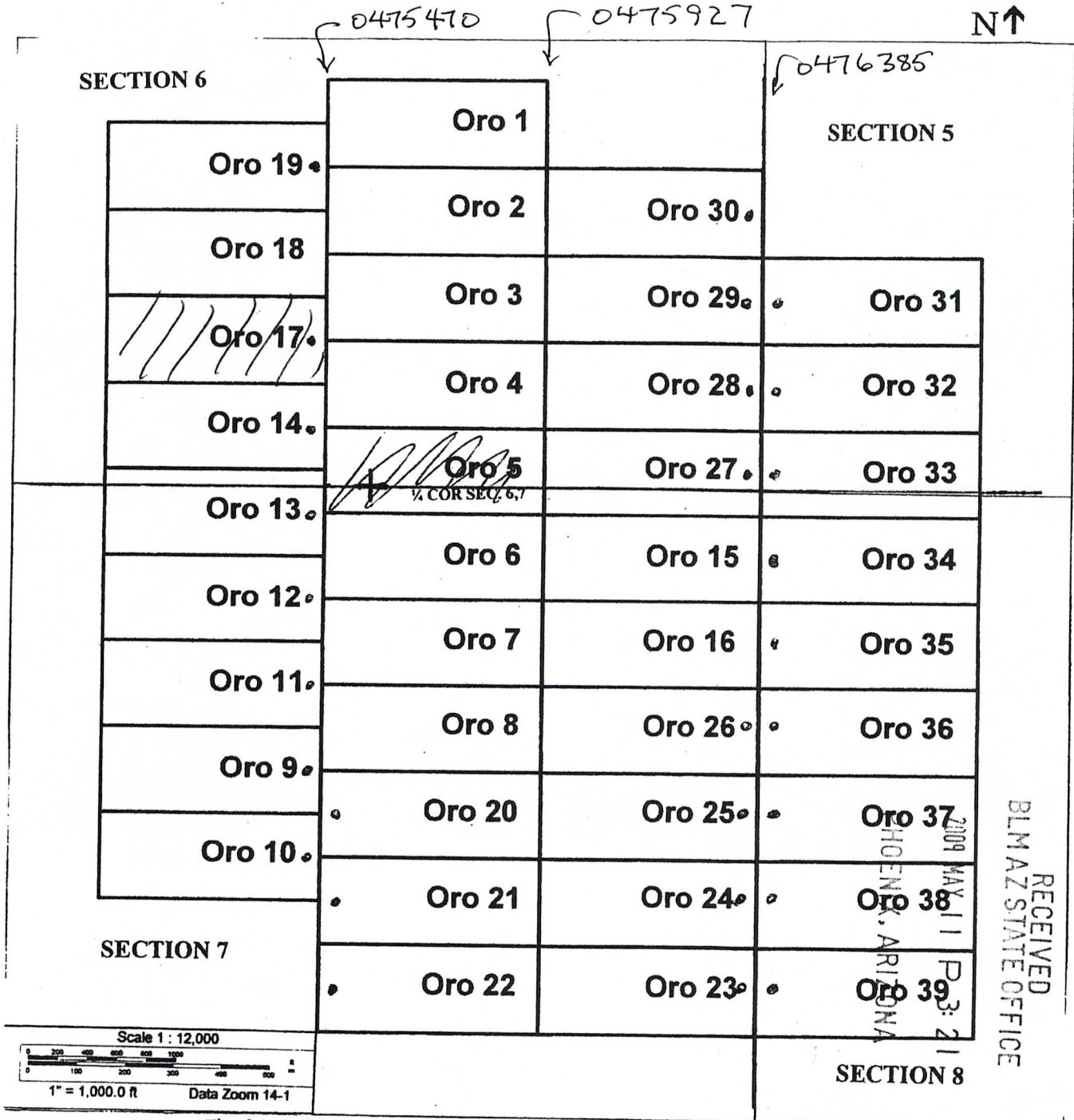
Witness 

RECEIVED
 DLN AZ STATE OFFICE
 PHOENIX, ARIZONA
 2009 MAY 11 P 3:21

AMC 396710

MAP OF MINING CLAIM LOCATION

The name of the Claim is Oro # 17 This lode claim is located and filed with the recorder's office in Santa Cruz County, Arizona



The claim is delineated on the ground by 6, 2" X5' nominal posts. one at each corner and one at each end along center line. Location monuments are also 2"X2"X5' wooden posts.

SECTION 6 & 7 Township 23S Range 11E G&SR.B&M.

AMD 396710

RECEIVED
BLM AZ STATE OFFICE
MAY 11 2009
HOENK, ARIZONA



2009-07383

Page 1 of

Requested DAN LAJACK

SUZANNE SAINZ, RECORDER

SANTA CRUZ COUNTY, ARIZONA

04-08-2009 02:33 PM Recordings Fee \$14.00

Requested by: DAN LAJACK

When recorded mail to:

DAVE LAJACK
Box 42831
TUCSON AZ 85733

Date:
Time:

CAPTION HEADING

Notice of Mining Claim

AMC 396711

RECEIVED
BLM AZ STATE OFFICE

2009 MAY 11 P 3:24

PHOENIX, ARIZONA

When recorded, return to:

Sorrell, James
Box 4566
Fort Smith, AR.
72914

Notice of mining claim ·Location
Lode

Claim name Oro # 20

Previous Name; Oro # 20 Previous AMC. # 356143


Locator : James Sorrell


Date of location 2-23-09

The claim is 1500ft. long and 600 feet wide. The location monument is 20 ft. from the West end and 1480 ft from the East end.
 The claim runs generally from the East to the West.
 The claim is in the NW+NE 1/4 of section 7
 township 23 S. Range 11 E. Gila & Salt River, Base & Meridian.
 Location monument is a 2" X2" nominal post 5' long . end centers and corners are the same.

Location of claim to a permanent monument or feature is; Discovery
Post is 2388' @ 188.° from 1/4 Section Monument
6,7

Date 2-23-09 Signature _____


 Agent for the locator

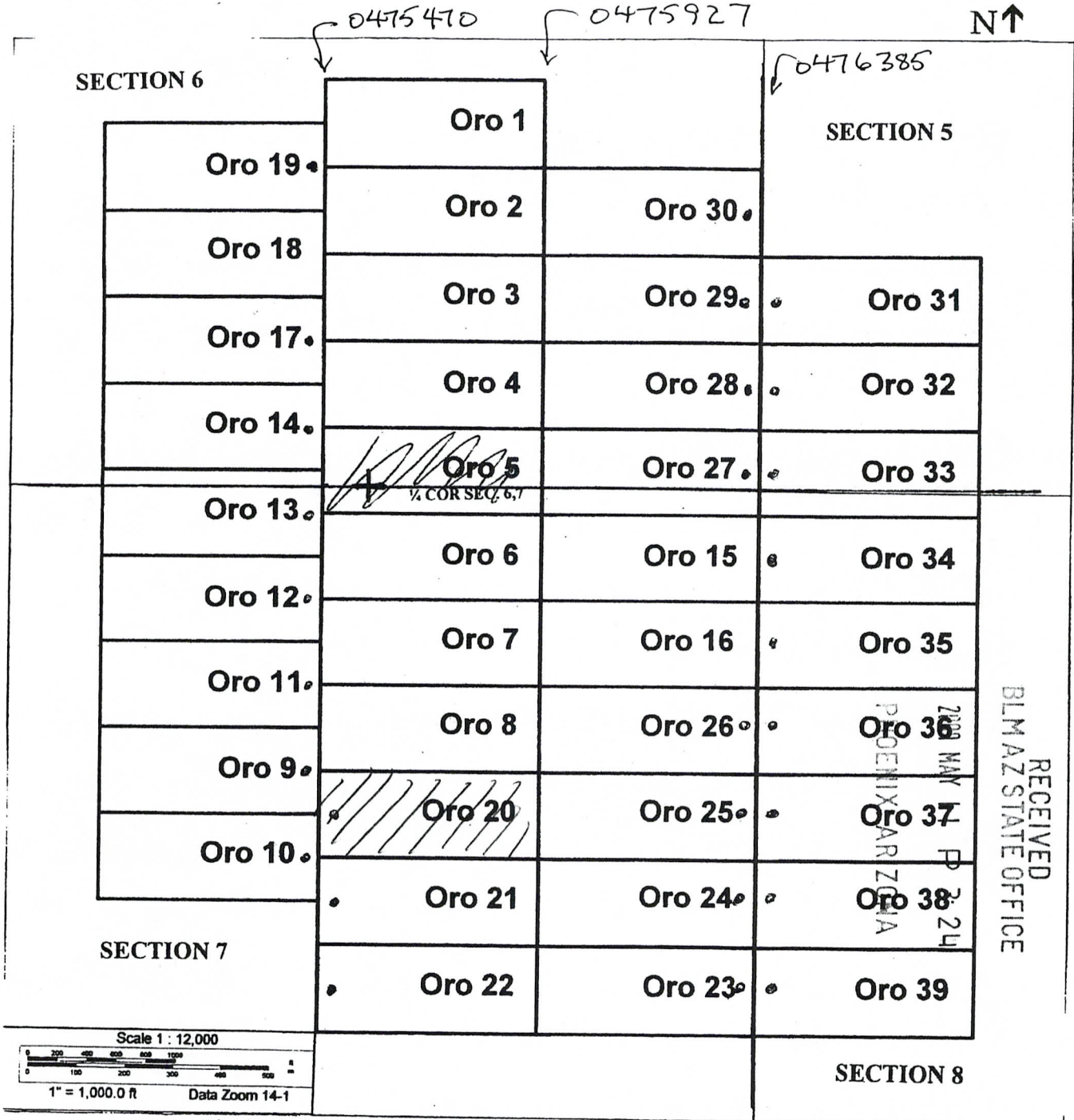
Witness 

RECEIVED
 DLM AZ STATE OFFICE
 2009 MAY 11 P 3:24
 PHOENIX, ARIZONA

AMC 396711

MAP OF MINING CLAIM LOCATION

The name of the Claim is Oro # 20 This lode claim is located and filed with the recorder's office in Santa Cruz County, Arizona



The claim is delineated on the ground by 6, 2" X5' nominal posts, one at each corner and one at each end along center line. Location monuments are also 2"X2"X5' wooden posts.

SECTION 6 & 7 Township 23S Range 11E G&SR.B&M.

AMC 396711

RECEIVED
BLM AZ STATE OFFICE
2009 MAY 14
PHOENIX ARIZONA



Requested by: DAN LAJACK

When recorded mail to: DAVE LAJACK
Box 42831
TUCSON AZ 85733

Date:
Time:

CAPTION HEADING
Notice of Mining Claim

AMG 396712

RECEIVED
BLM AZ STATE OFFICE
2009 MAY 11 P 3:23
PHOENIX, ARIZONA

When recorded, return to:

Sorrell, James
Box 4566
Fort Smith, AR.
72914

Notice of mining claim . Location
Lode

Claim name Oro # 21

Previous Name; Oro # 21 Previous AMC. # 356144

Locator : James Sorrell

Date of location 2-23-09

The claim is 1500ft. long and 600 feet wide. The location monument is 20 ft. from the West end and 1480 ft from the East end.

The claim runs generally from the East to the West.

The claim is in the ALL 1/4 of section 7
township 23 S. Range 11 E. Gila & Salt River, Base &
Meridian.

Location monument is a 2" X2" nominal post 5' long . end centers and corners are the same.

Location of claim to a permanent monument or feature is; Discovery Post
is 2979' @ 186.7° from 1/4 Section monument
677

Date 2-23-09 Signature _____


Agent for the locator

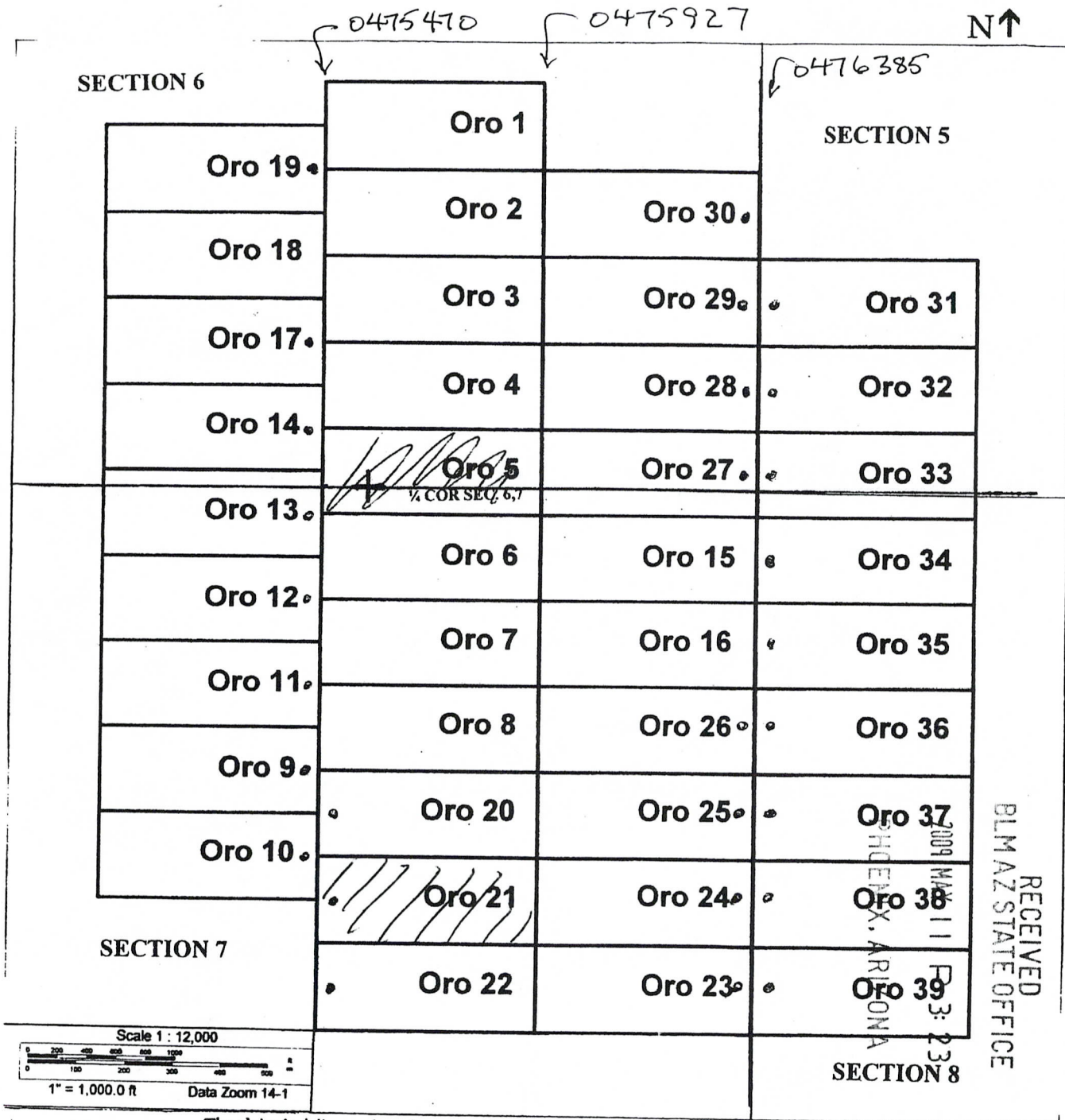
Witness Dawid Zyack

RECEIVED
DLM AZ STATE OFFICE
2009 MAY 11 P 3:23
PHOENIX, ARIZONA

AMC 396712

MAP OF MINING CLAIM LOCATION

The name of the Claim is Oro # 21 This lode claim is located and filed with the recorder's office in Santa Cruz County, Arizona



The claim is delineated on the ground by 6, 2" X5' nominal posts. one at each corner and one at each end along center line. Location monuments are also 2"X2"X5' wooden posts.

SECTION 6 7 Township 23S Range 11E G&SR.B&M.

AMB 396712

RECEIVED
BLM AZ STATE OFFICE
PHOENIX, ARIZONA
2009 MAY 11 PM 3:23



2009-03397

Page 1 of 3

Requested By: DAN LAJACK
SUZANNE SAINZ, RECORDER
SANTA CRUZ COUNTY, ARIZONA

04-08-2009 02:33 PM Recording Fee \$14.00

Requested by: DAN LAJACK

When recorded mail to:

DAVE LAJACK
Box 42831
TUCSON AZ 85733

Date:
Time:

CAPTION HEADING

Notice of Mining Claim

AMC 396713

RECEIVED
BLM AZ STATE OFFICE

2009 MAY 11 P 3:22

PHOENIX, ARIZONA

When recorded, return to:

Sorrell, James
Box 4566
Fort Smith, AR.
72914

Notice of mining claim Location
Lode

Claim name Oro # 21

Previous Name; Oro # 21 Previous AMC. # 356144

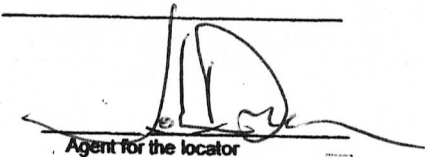
Locator : James Sorrell

Date of location 2-23-09

The claim is 1500ft. long and 600 feet wide. The location monument is 20 ft. from the West end and 1480 ft from the East end.
 The claim runs generally from the East to the West.
 The claim is in the ALL 1/4 of section 7
 township 23 S. Range 11 E. Gila & Salt River, Base & Meridian.
 Location monument is a 2" X2" nominal post 5' long . end centers and corners are the same.

Location of claim to a permanent monument or feature is; Discovery Post
is 2979' @ 186.7° from 1/4 Section monument
677

Date 2-23-09 Signature: _____


 Agent for the locator

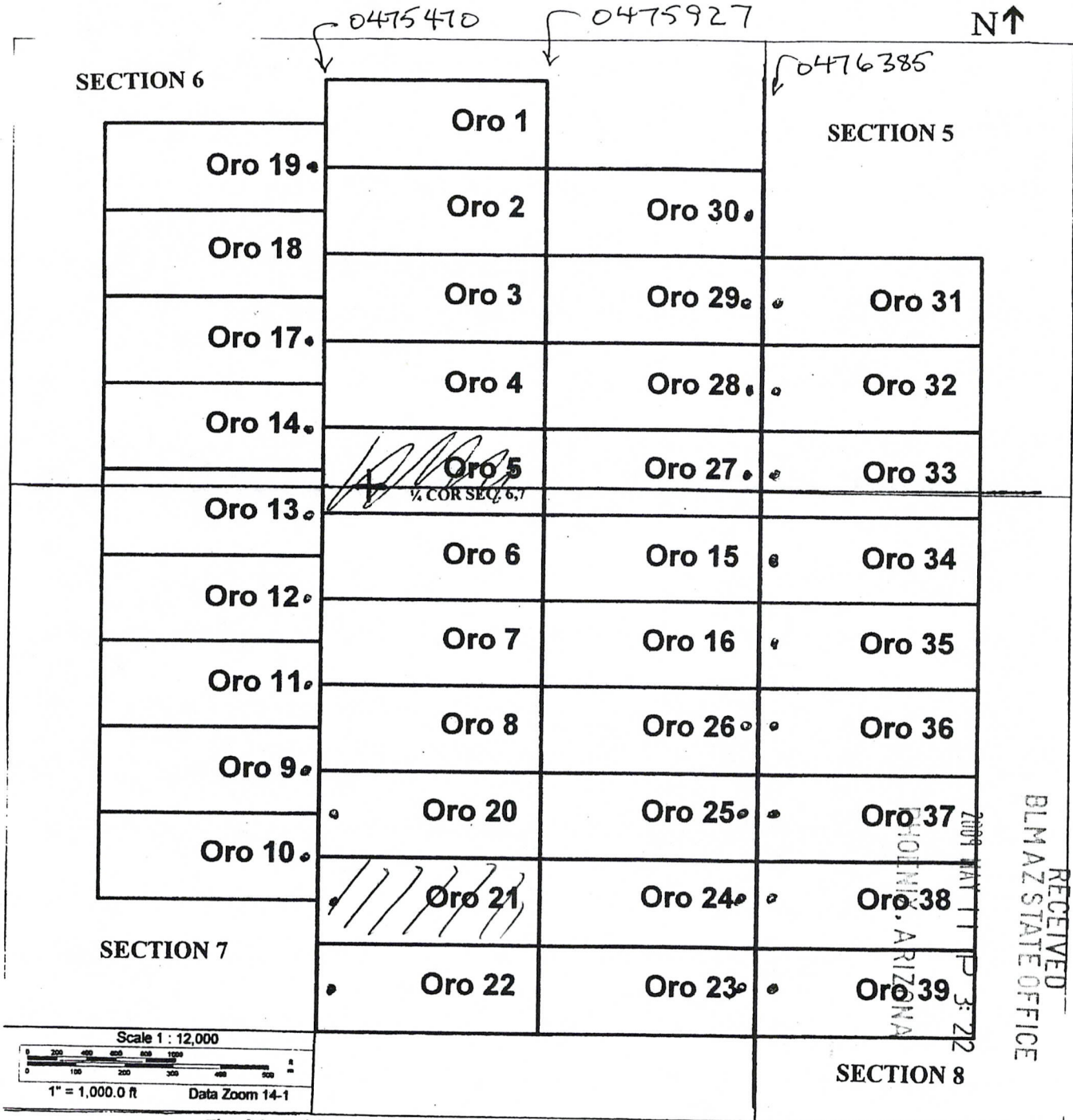
Witness David Luyck

RECEIVED
 BLM AZ STATE OFFICE
 2009 MAY 11 P 3:22
 PHOENIX, ARIZONA

AMC 396713

MAP OF MINING CLAIM LOCATION

The name of the Claim is Oro # 21 This lode claim is located and filed with the recorder's office in Santa Cruz County, Arizona



The claim is delineated on the ground by 6, 2" X5' nominal posts. one at each corner and one at each end along center line. Location monuments are also 2"X2"X5' wooden posts.

SECTION 6, 7 Township 23S. Range 11E. G&SR, B&M.



2009-03377

Page 1 of 3

Requested By: DAN LAJACK

SUZANNE SAINZ, RECORDER

SANTA CRUZ COUNTY, ARIZONA

04-08-2009 02:33 PM Recording Fee \$14.00

Requested by: DAN LAJACK

When recorded mail to:

DAVE LAJACK
Box 42831
Tucson AZ 85733

Date:
Time:

CAPTION HEADING

Notice of Mining Claim

AMC 396714

RECEIVED
BLM AZ STATE OFFICE

2009 MAY 11 P 3:25

PHOENIX, ARIZONA

When recorded, return to:

Sorrell, James
Box 4566
Fort Smith, AR.
72914

Notice of mining claim Location
Lode

Claim name Oro # 22

Previous Name; Oro # 22 Previous AMC. # 365145

Locator : James Sorrell

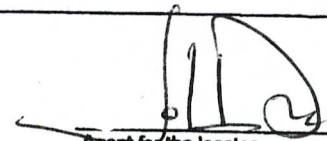
Date of location ~~11-11-09~~ 2-23-09

The claim is 1500ft. long and 600 feet wide. The location monument is 20 ft. from the West end and 1480 ft from the East end.
 The claim runs generally from the East to the West.
 The claim is in the SW 1/4 of section 2 + SE 1/4 7
 township 23 S. Range 11 E. Gila & Salt River, Base & Meridian.

Location monument is a 2" X2" nominal post 5' long . end centers and corners are the same.

Location of claim to a permanent monument or feature is; Discovery is 3575' @ 185.5° from 1/4 section monument 6,7

Date 2-23-09 Signature _____


Agent for the locator

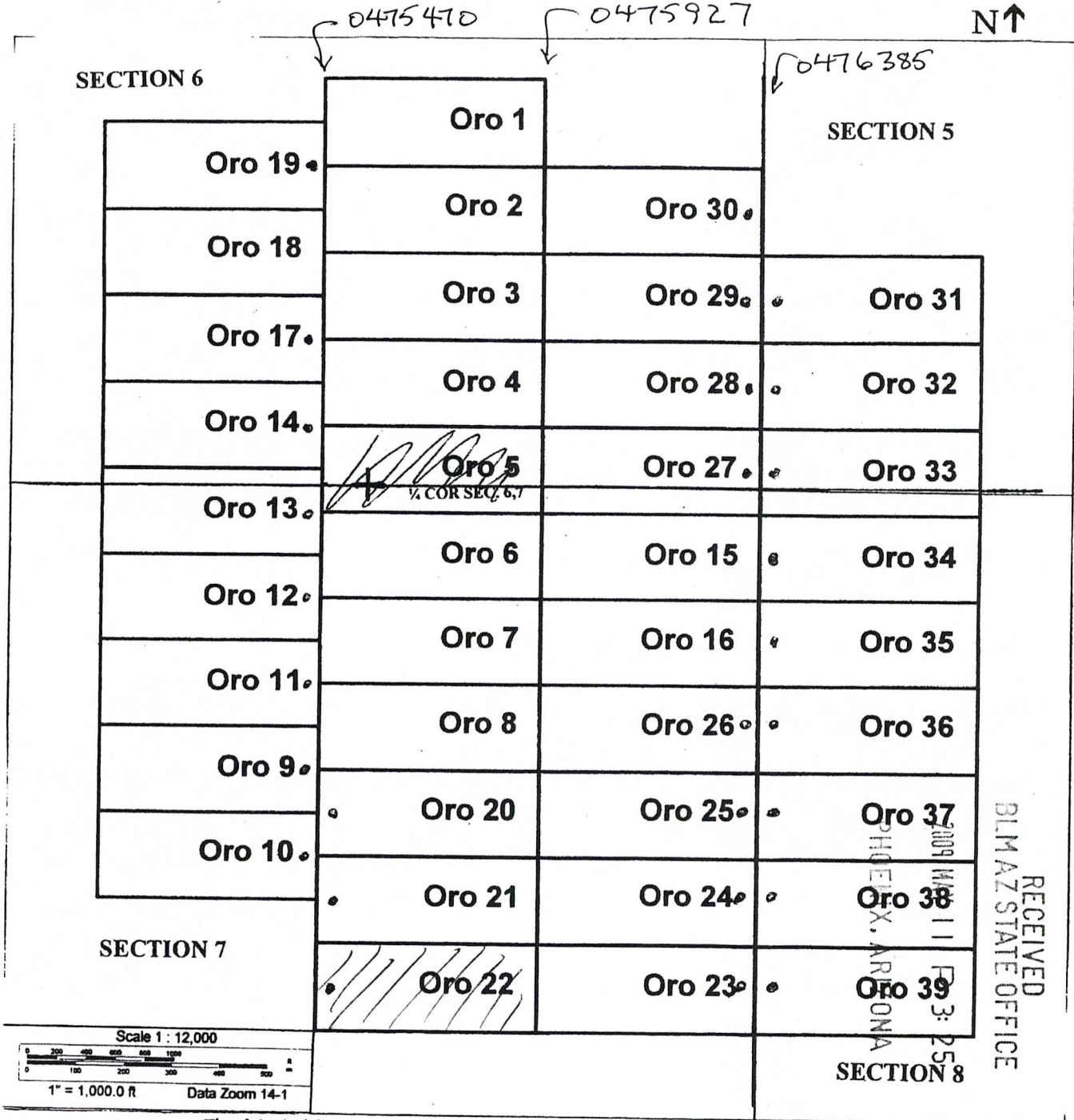
Witness Paul J. Layach

RECEIVED
 DLM AZ STATE OFFICE
 2009 MAY 11 P 3:25
 PHOENIX, ARIZONA

AMC 396714

MAP OF MINING CLAIM LOCATION

The name of the Claim is Oro # 22 This lode claim is located and filed with the recorder's office in Santa Cruz County, Arizona



The claim is delineated on the ground by 6, 2" X5' nominal posts, one at each corner and one at each end along center line. Location monuments are also 2"X2"X5' wooden posts.

SECTION 6, 7 Township 23S Range 11E G&SR, B&M.



2009-07790

Page 1 of 3

Requested By: DAN LAJACK

SUZANNE SAINZ, RECORDER

SANTA CRUZ COUNTY, ARIZONA

04-08-2009 02:33 PM Recording Fee \$14.00

Requested by: DAN LAJACK

When recorded mail to:

DAVE LAJACK
Box 42831
TUCSON AZ 85733

Date:
Time:

CAPTION HEADING

Notice of Mining Claim

AMC 396715

RECEIVED
BLM AZ STATE OFFICE

2009 MAY 11 P 3:23

PHOENIX, ARIZONA

When recorded, return to:

Sorrell, James
Box 4566
Fort Smith, AR.
72914

Notice of mining claim. Location
Lode

Claim name Oro # 23

Previous Name; Oro # 23 Previous AMC. # 356146

Locator : James Sorrell

Date of location 2-23-09

The claim is 1500ft. long and 600 feet wide. The location monument is 20 ft. from the East end and 1480 ft from the West end.

The claim runs generally from the East to the West

The claim is in the SE 1/4 of section 7 + township 23 S. Range 11 E. Gila & Salt River, Base & Meridian.

Location monument is a 2" X2" nominal post 5' long . end centers and corners are the same.

Location of claim to a permanent monument or feature is; Discovery Post IS 4394' @ 143.9° From 1/4 section monument 6,7

Date 2-23-09 Signature [Signature]

[Signature]
Agent for the locator

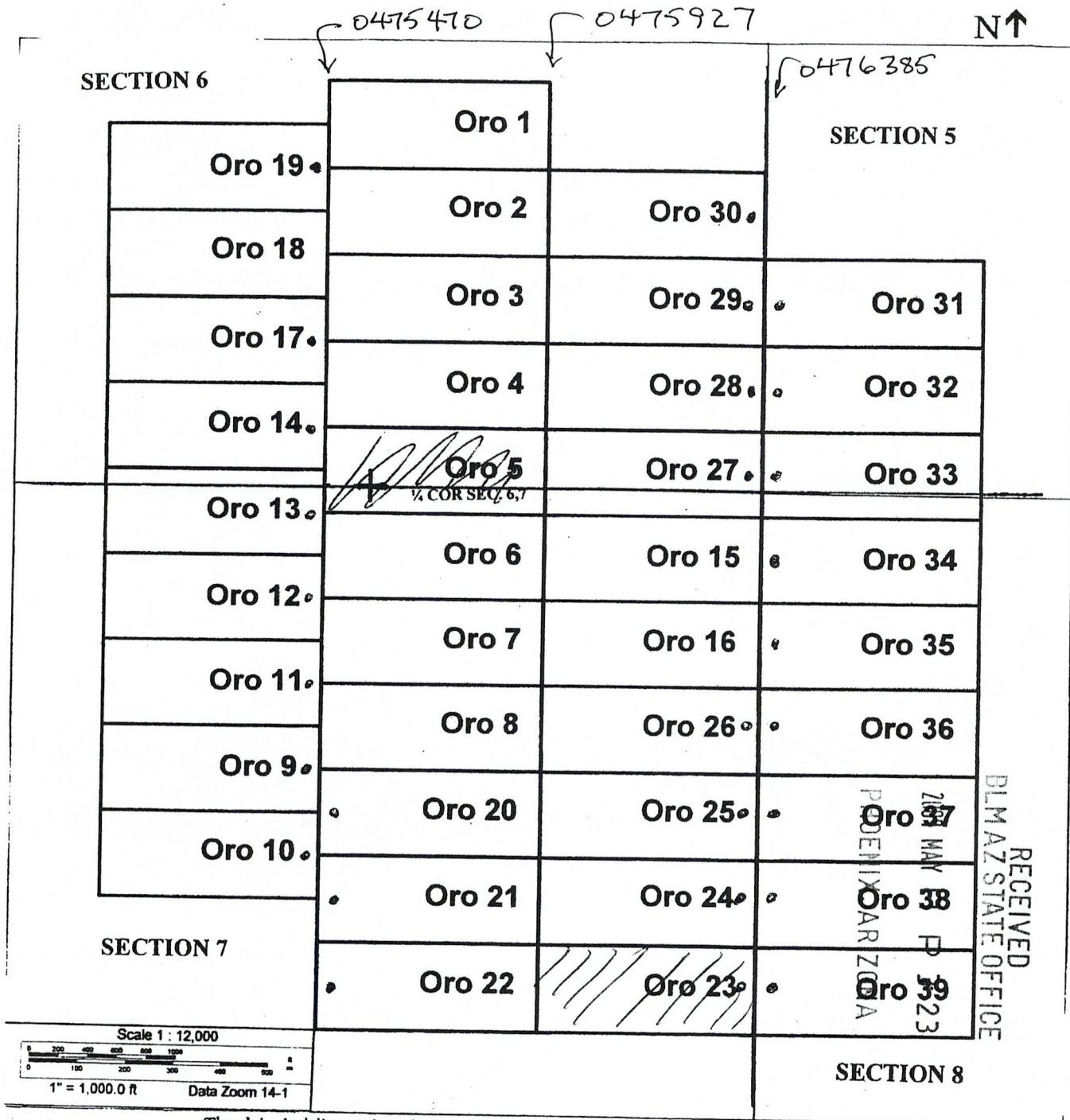
Witness [Signature]

RECEIVED
BLM AZ STATE OFFICE
2009 MAY 11 P 3:23
PHOENIX, ARIZONA

AMC 396715

MAP OF MINING CLAIM LOCATION

The name of the Claim is Oro # 23 This lode claim is located and filed with the recorder's office in Santa Cruz County, Arizona



AMC 396715

The claim is delineated on the ground by 6, 2" X5' nominal posts, one at each corner and one at each end along center line. Location monuments are also 2"X2"X5' wooden posts.

SECTION 6, 7 Township 23S. Range 11E. G&SR, B&M.



2009-03387

Page 1 of 3

Requested By: DAN LAJACK
SUZANNE SAINZ, RECORDER
SANTA CRUZ COUNTY, ARIZONA

04-08-2009 02:33 PM Recordings Fee \$14.00

Requested by: DAN LAJACK

When recorded mail to:

DAVE LAJACK
Box 42831
TUCSON AZ 85733

Date:
Time:

CAPTION HEADING

Notice of Mining Claim

AMC 396716

RECEIVED
BLM AZ STATE OFFICE

2009 MAY 11 P 3:23

PHOENIX, ARIZONA

When recorded, return to:

Sorrell, James
Box 4566
Fort Smith, AR.
72914

Notice of mining claim Location
Lode

Claim name Oro # 24

Previous Name; Oro # 24 Previous AMC. # 356147

Locator : James Sorrell

Date of location 2-23-09

The claim is 1500ft. long and 600 feet wide. The location monument is 20 ft. from the east end and 1480 ft from the west end.


The claim runs generally from the East to the West.

The claim is in the SE + NE 1/4 of section 7 township 23 S. Range 11 E. Gila & Salt River, Base & Meridian.

Location monument is a 2" X2" nominal post 5' long . end centers and corners are the same.

Location of claim to a permanent monument or feature is; Discovery Post is 4011' @ 139.4° from 1/4 Section monument Section 6, 7

Date 2-23-09 Signature _____


Agent for the locator

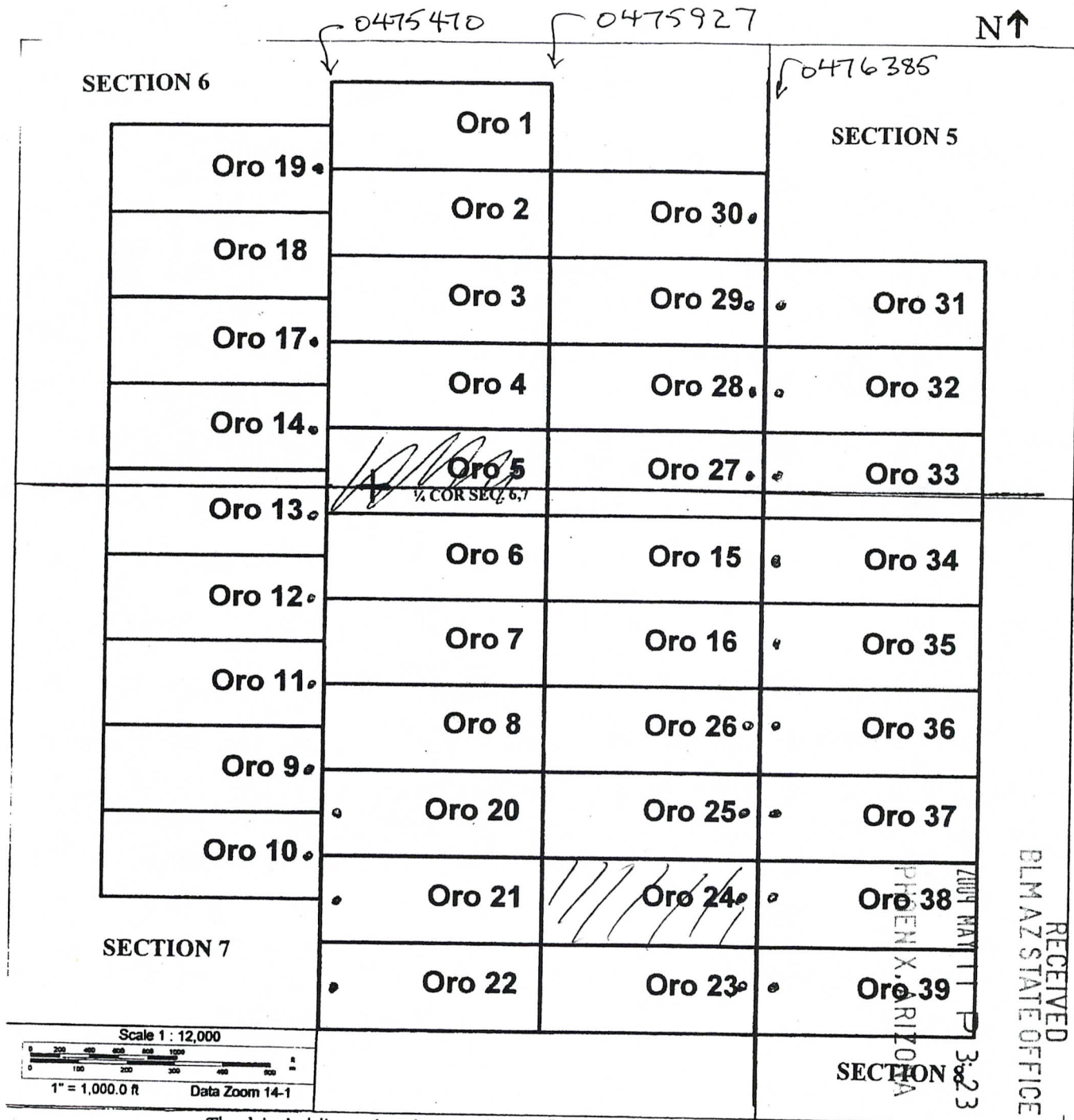
Witness James Sorrell

RECEIVED
BLM AZ STATE OFFICE
2009 MAY 11 P 3:23
PHOENIX, ARIZONA

AMC 396716

MAP OF MINING CLAIM LOCATION

The name of the Claim is Oro # 24 This lode claim is located and filed with the recorder's office in Santa Cruz County, Arizona



AMG 396716

RECEIVED
BLM AZ STATE OFFICE
PHOENIX, ARIZONA
MAY 11 3:23

The claim is delineated on the ground by 6, 2" X5' nominal posts, one at each corner and one at each end along center line. Location monuments are also 2"X2"X5' wooden posts.

SECTION 6 Township 23S Range 11E G&SR, B&M.



Requested by: DAN LAJACK

When recorded mail to:

DAVE LAJACK
Box 42831
TUCSON AZ 85733

Date:
Time:

CAPTION HEADING

Notice of Mining Claim

AMC 396717

RECEIVED
BLM AZ STATE OFFICE

2009 MAY 11 P 3:25

PHOENIX, ARIZONA

When recorded, return to:

Sorrell, James
Box 4566
Fort Smith, AR.
72914

Notice of mining claim -Location
Lode

Claim name Oro # 25

Previous Name; Oro # 25 Previous AMC. # 356148

Locator : James Sorrell

Date of location 2-23-09

The claim is 1500ft. long and 600 feet wide. The location monument is 20 ft. from the East end and 1480 ft from the West end.


The claim runs generally from the East to the West

The claim is in the NE 1/4 of section 7
township 23 S. Range 11 E. Gila & Salt River, Base &
Meridian.

Location monument is a 2" X2" nominal post 5' long . end centers and corners are the same.

Location of claim to a permanent monument or feature is; Discovery post
is 3519' @ 132.3° from 1/4 section monument
6,7

Date 2-23-09 Signature _____



Agent for the locator

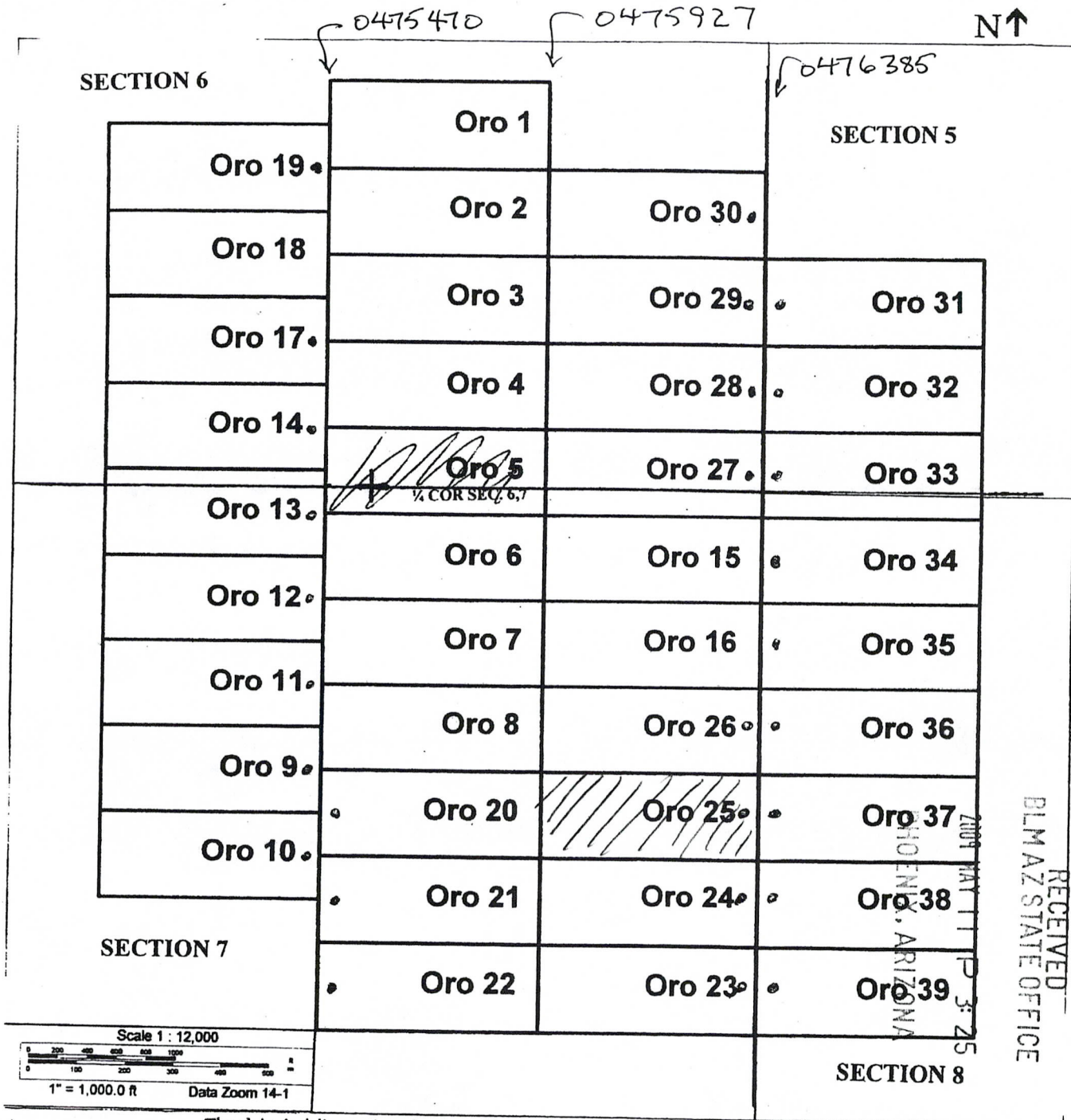
Witness Russell Lyack

RECEIVED
BLM AZ STATE OFFICE
2009 MAY 11 P 3:25
PHOENIX, ARIZONA

AMC 396717

MAP OF MINING CLAIM LOCATION

The name of the Claim is Oro # 25 This lode claim is located and filed with the recorder's office in Santa Cruz County, Arizona



The claim is delineated on the ground by 6, 2" X5' nominal posts, one at each corner and one at each end along center line. Location monuments are also 2"X2"X5' wooden posts.

SECTION 6, 7 Township 23S. Range 11E. G&SR.B&M.

Requested By: DAN LAJACK
SUZANNE SAINZ, RECORDER
SANTA CRUZ COUNTY, ARIZONA

04-08-2009 02:33 PM Recording Fee \$14.00



Requested by: DAN LAJACK

When recorded mail to:

DAVE LAJACK
Box 42831
TUCSON AZ 85733

Date:
Time:

CAPTION HEADING

Notice of Mining Claim

AMC 396718

RECEIVED
BLM AZ STATE OFFICE
2009 MAY 11 P 3:23
PHOENIX, ARIZONA

When recorded, return to:

Sorrell, James
Box 4566
Fort Smith, AR.
72914

Notice of mining claim -Location
Lode

Claim name Oro # 26

Previous Name; Oro # 26 Previous AMC. # 356149

Locator : James Sorrell

Date of location 2-23-09

The claim is 1500ft. long and 600 feet wide. The location monument is 20 ft. from the East end and 1480 ft from the West end.

The claim runs generally from the East to the West.

The claim is in the NE 1/4 of section 7 township 23 S. Range 11 E. Gila & Salt River, Base & Meridian.

Location monument is a 2" X2" nominal post 5' long . end centers and corners are the same.

Location of claim to a permanent monument or feature is; Discovery Post
'is 3144' @ 123.80 from 1/4 Section monument
6,7

Date 2-23-09 Signature [Signature]

[Signature]
Agent for the locator

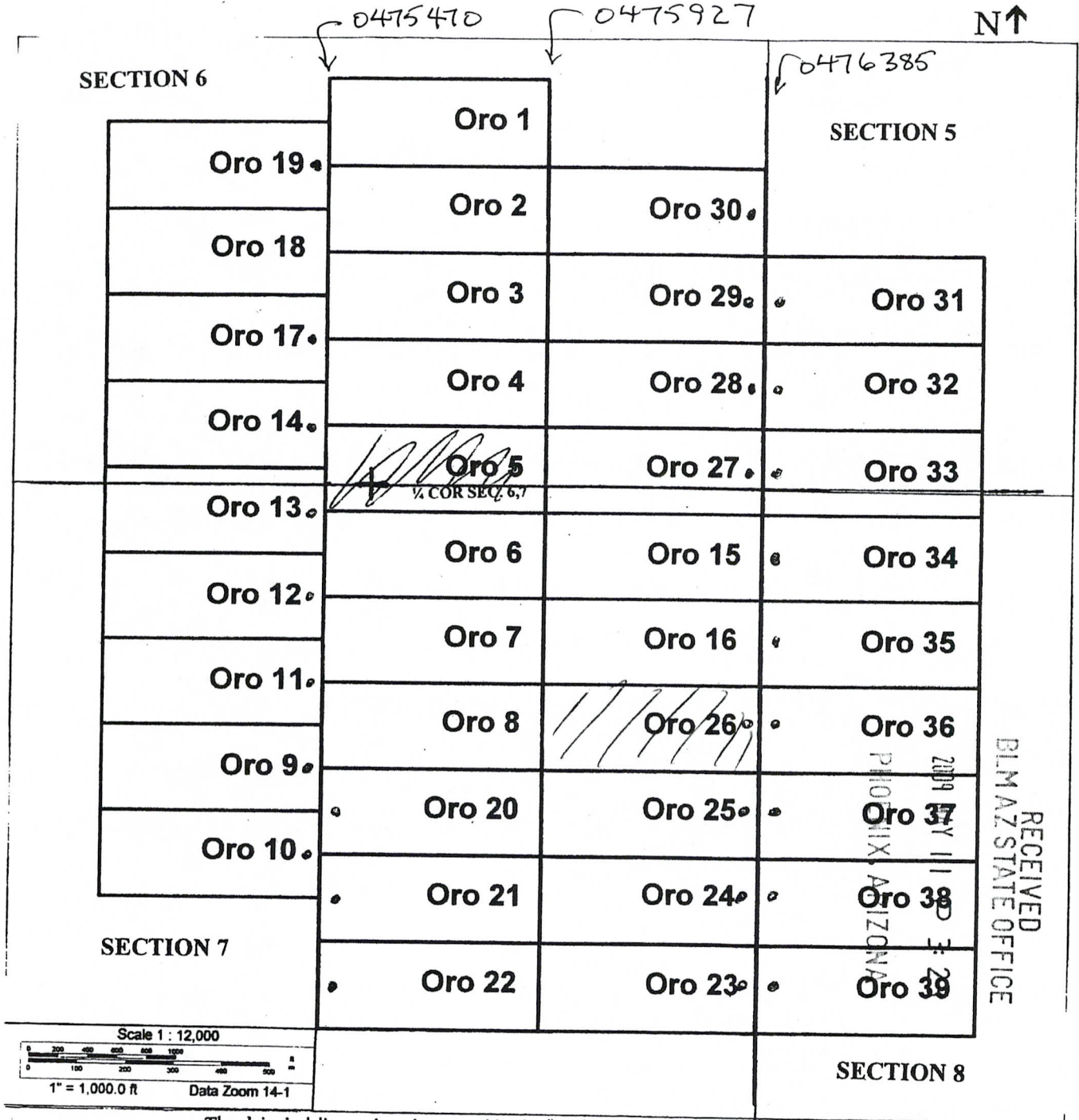
Witness [Signature]

RECEIVED
BLM AZ STATE OFFICE
2009 MAY 11 P 3:23
PHOENIX, ARIZONA

AMC 396718

MAP OF MINING CLAIM LOCATION

The name of the Claim is Oro # 26 This lode claim is located and filed with the recorder's office in Santa Cruz County, Arizona



The claim is delineated on the ground by 6, 2" X5' nominal posts. one at each corner and one at each end along center line. Location monuments are also 2"X2"X5' wooden posts.

SECTION 6 7 Township 23S Range 11E G&SR, B&M.



2009-07394

Page 1 of 3

Requested By DAN LAJACK

SUZANNE SAINZ, RECORDER

SANTA CRUZ COUNTY, ARIZONA

04-08-2009 02:33 PM Recording Fee \$14.00

Requested by: DAN LAJACK

When recorded mail to:

DAVE LAJACK
Box 42831
TUCSON AZ 85733

Date:
Time:

CAPTION HEADING

Notice of Mining Claim

AMC 396719

RECEIVED
ELM AZ STATE OFFICE

2009 MAY 11 P 3:22

PHOENIX, ARIZONA

When recorded, return to:

Sorrell, James
Box 4566
Fort Smith, AR.
72914

	Notice of mining claim	Location
	Lode	
Claim name	<u>Oro # 27</u>	
Previous Name; Oro #	<u>27</u>	Previous AMC. # <u>356150</u>
Locator :	<u>James Sorrell</u>	
Date of location	<u>2-23-09</u>	

The claim is 1500ft. long and 600 feet wide. The location monument is 20 ft. from the East end and 1480 ft from the West end.
 The claim runs generally from the East to the West
 The claim is in the SE 1/4 of section 6, + NE 1/4 SEC. 7
 township 23 S. Range 11 E. Gila & Salt River, Base & Meridian.

Location monument is a 2" X2" nominal post 5' long . end centers and corners are the same.

Location of claim to a permanent monument or feature is; Discovery Post is 2611' @ 89.5° from 1/4 section monument 6, 7

Date 2-23-09 Signature _____


Agent for the locator

Witness

David Jayacks

PHOENIX, ARIZONA

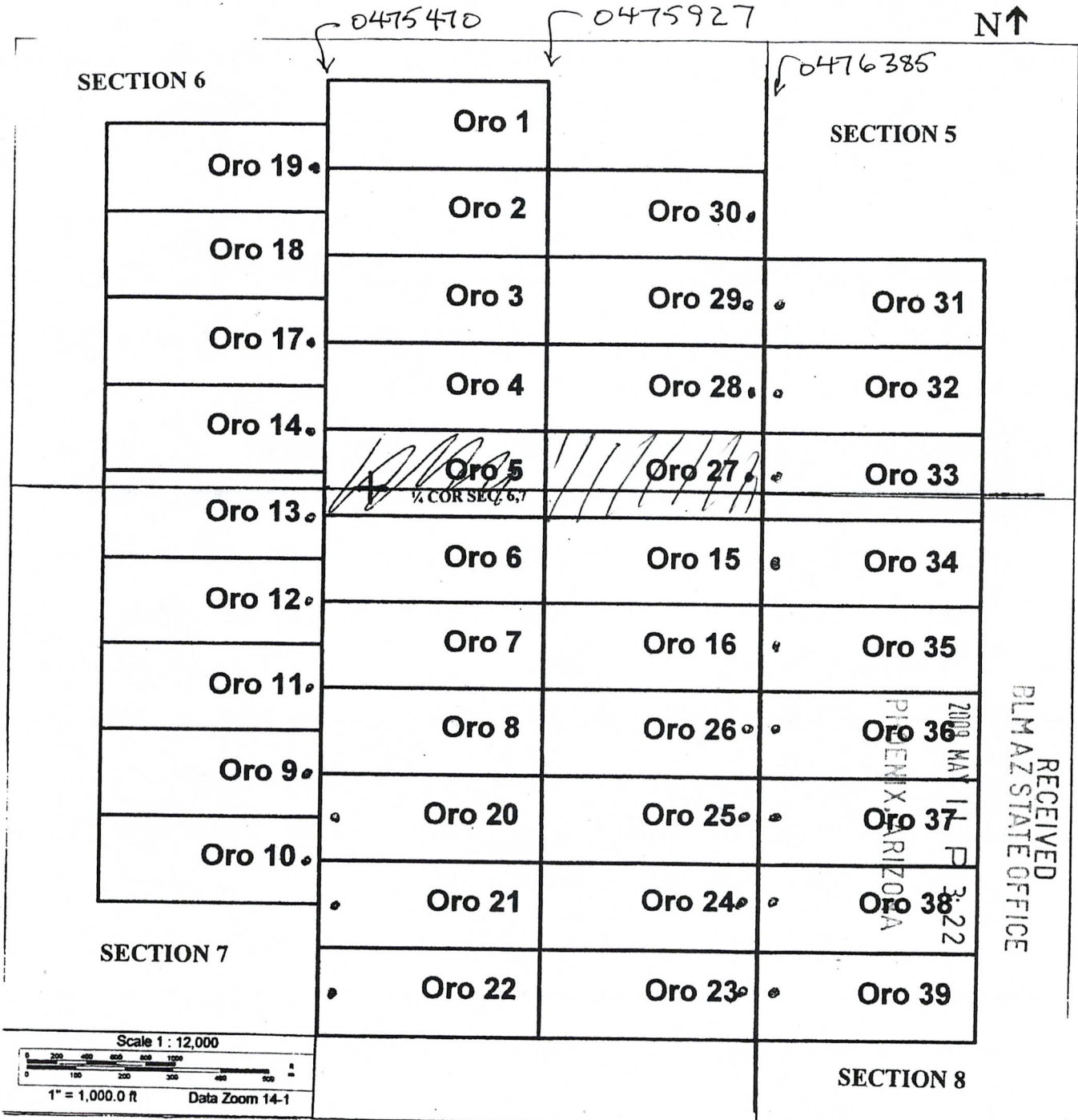
2009 MAY 11 P 3: 22

RECEIVED
BLM AZ STATE OFFICE

AMC 396719

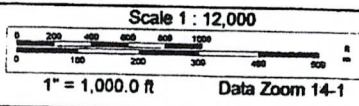
MAP OF MINING CLAIM LOCATION

The name of the Claim is Oro # ~~27~~ 27 This lode claim is located and filed with the recorder's office in Santa Cruz County, Arizona



AMC 396719

RECEIVED
BLM AZ STATE OFFICE
2009 MAY 11 P 3:22
PIENIX ARIZONA



The claim is delineated on the ground by 6, 2" X 5' nominal posts, one at each corner and one at each end along center line. Location monuments are also 2" X 2" X 5' wooden posts.

SECTION 6, 7 Township 23S Range 11E G&SR, B&M.



2009-03398

Page 1 of

Requested DAN LAJACK
SUZANNE SAINZ, RECORDER
SANTA CRUZ COUNTY, ARIZONA

04-08-2009 02:33 PM Recording Fee \$14.00

Requested by: DAN LAJACK

When recorded mail to:

DAVE LAJACK
Box 42831
TUCSON AZ 85733

Date:
Time:

CAPTION HEADING

Notice of Mining Claim

AMB 396720

RECEIVED
BLM AZ STATE OFFICE

2009 MAY 11 P 3:21

PHOENIX, ARIZONA

When recorded, return to:

Sorrell, James
Box 4566
Fort Smith, AR.
72914

Notice of mining claim Location

Lode

Claim name Oro # 28

Previous Name; Oro # 28 Previous AMC. # 366151


Locator : James Sorrell

Date of location 2-23-09

The claim is 1500ft. long and 600 feet wide. The location monument is 20 ft. from the East end and 1480 ft from the West end.
 The claim runs generally from the East to the West.
 The claim is in the SE 1/4 of section 6
 township 23 S. Range 11 E. Gila & Salt River, Base & Meridian.
 Location monument is a 2" X2" nominal post 5' long . end centers and corners are the same.

Location of claim to a permanent monument or feature is; Discovery Post
is 2596' @ 76.2° from 1/4 Section monument
6, 7

Date 2-23-09 Signature


 Agent for the locator

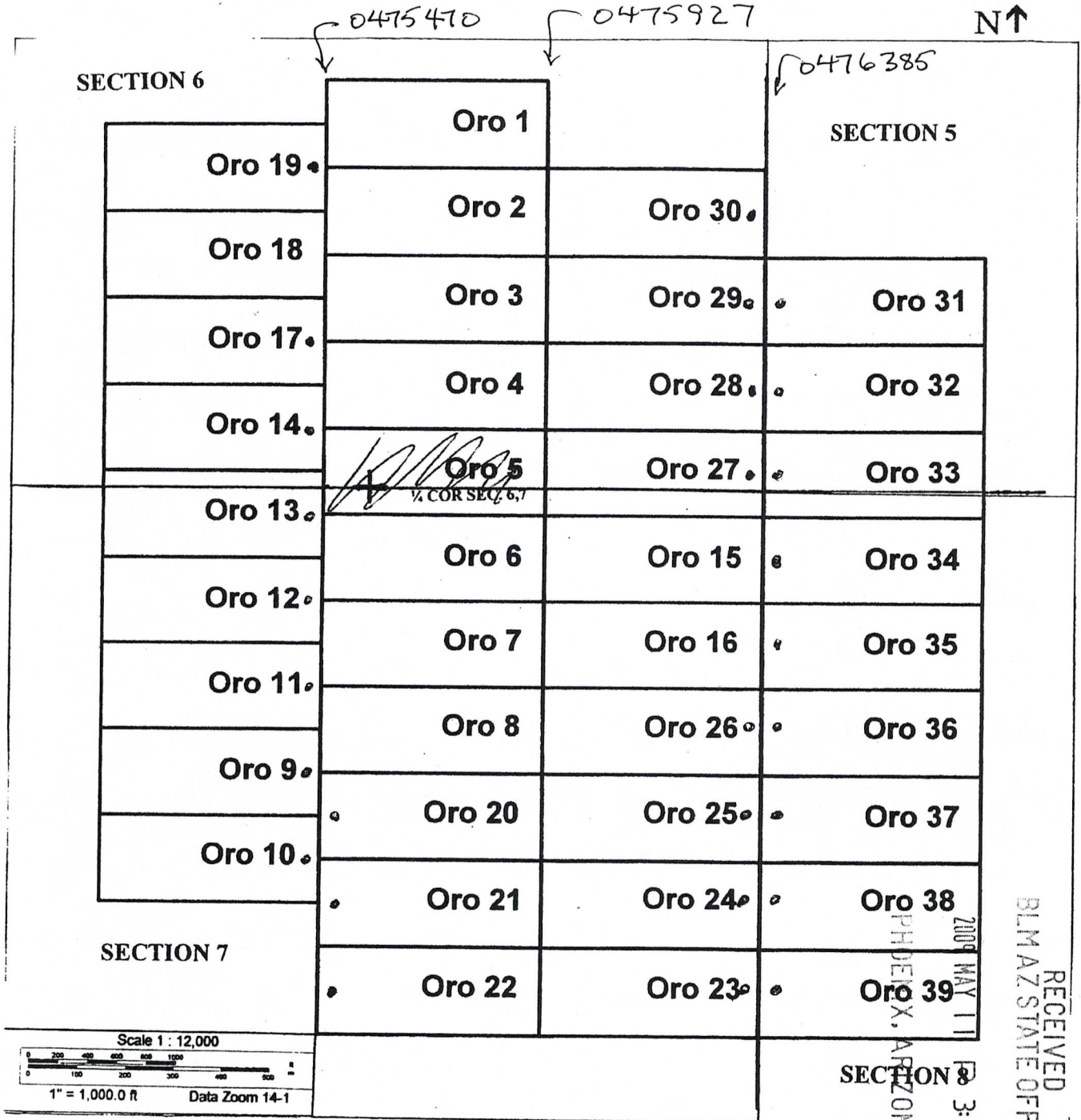
Witness David Lyall

RECEIVED
 BLM AZ STATE OFFICE
 2009 MAY 11 P 3:21
 PHOENIX, ARIZONA

AMC 396720

MAP OF MINING CLAIM LOCATION

The name of the Claim is Oro # 28 This lode claim is located and filed with the recorder's office in Santa Cruz County, Arizona



AMC 396720

RECEIVED
BLM AZ STATE OFFICE

PHOENIX, ARIZONA
2009 MAY 11 3:22

The claim is delineated on the ground by 6, 2" X5' nominal posts, one at each corner and one at each end along center line. Location monuments are also 2"X2"X5' wooden posts.

SECTION 6 Township 23S Range 11E G&SR.B&M



2009-03401

Page 1 of 1

Requested by DAN LAJACK
SUZANNE SAINZ, RECORDER
SANTA CRUZ COUNTY, ARIZONA

04-08-2009 02:33 PM Recordings Fee \$14.00

Requested by: DAN LAJACK

When recorded mail to:

DAVE LAJACK
Box 42831
Tucson AZ 85733

Date:
Time:

CAPTION HEADING

Notice of Mining Claim

ANC 396721

RECEIVED
DLM AZ STATE OFFICE

2009 MAY 11 P 3:21

PHOENIX, ARIZONA

When recorded, return to:

Sorrell, James
Box 4566
Fort Smith, AR.
72914

Notice of mining claim - Location
Lode

Claim name Oro # 29

Previous Name; Oro # 29 Previous AMC. # 356152

Locator : James Sorrell

Date of location 2-23-09

The claim is 1500ft. long and 600 feet wide. The location monument is 20 ft. from the East end and 1480 ft from the West end.

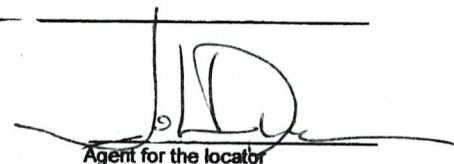
The claim runs generally from the East to the West.

The claim is in the SE 1/4 of section 6 township 23 S. Range 11 E. Gila & Salt River, Base & Meridian.

Location monument is a 2" X2" nominal post 5' long . end centers and corners are the same.

Location of claim to a permanent monument or feature is; Discovery Post
is 2884' @ 64.3° from N Sec monument 6, 7

Date 2-23-09 Signature


Agent for the locator

Witness Dave J. Jayach

PHOENIX, ARIZONA © Geological Support Services LLC. 2006

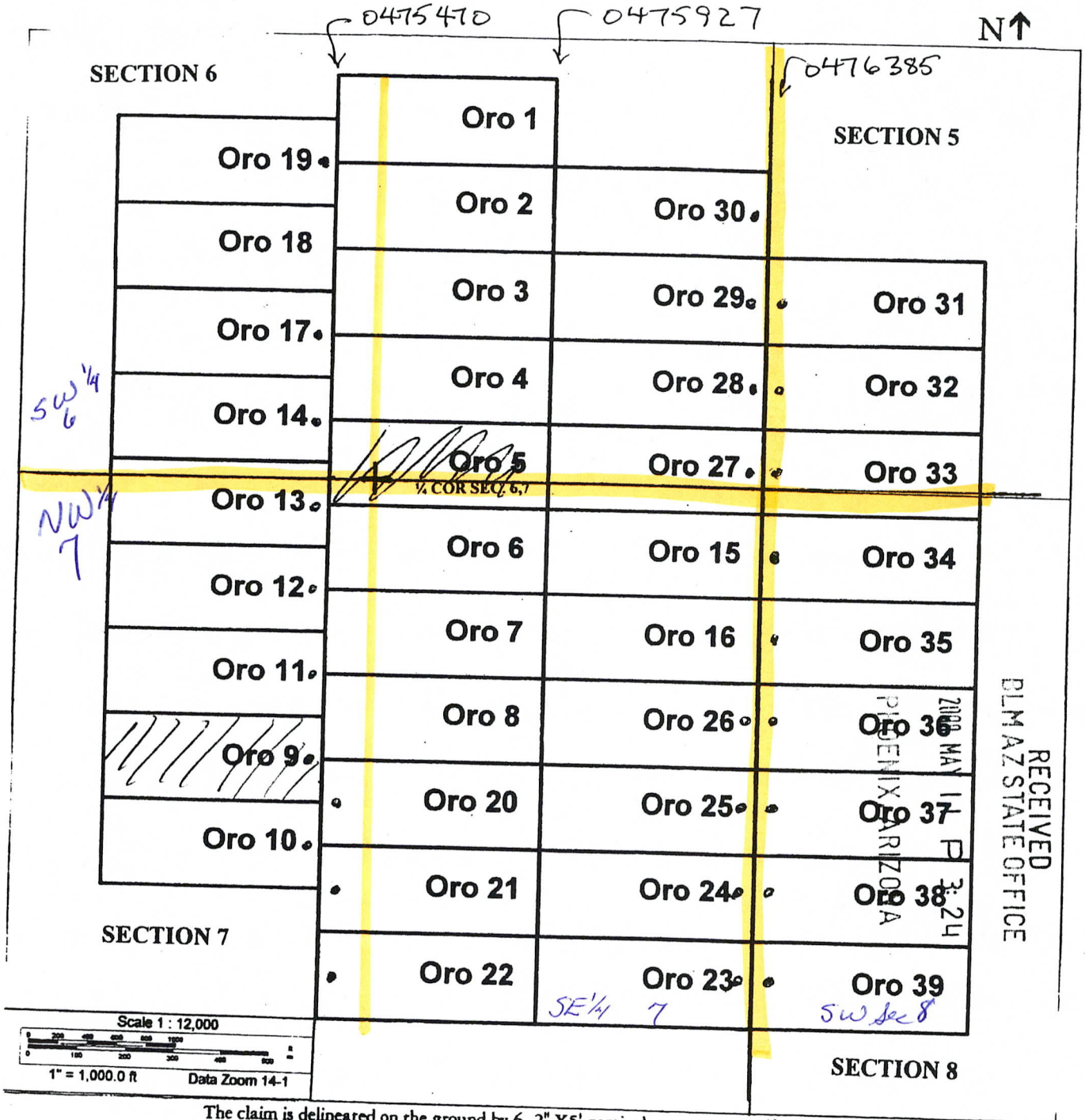
2009 MAY 11 P 3:21

RECEIVED
BLM AZ STATE OFFICE

AMC 396721

MAP OF MINING CLAIM LOCATION

The name of the Claim is Oro # 9 This lode claim is located and filed with the recorder's office in Santa Cruz County, Arizona



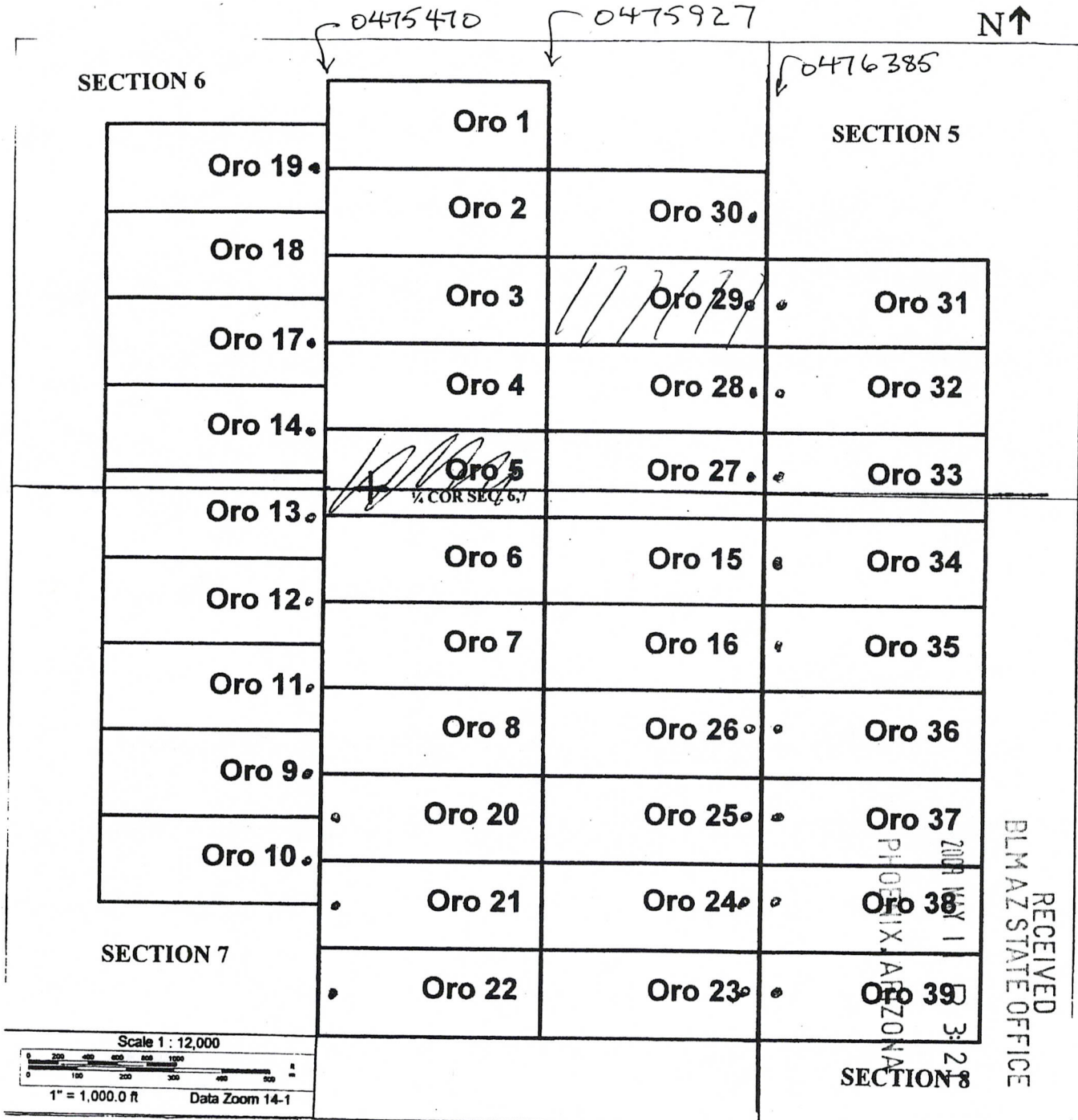
AMC 396704

The claim is delineated on the ground by 6, 2" X5' nominal posts. one at each corner and one at each end along center line. Location monuments are also 2"X2"X5' wooden posts.

SECTION 6 & 7 Township 23S. Range 11E. G&SR, B&M.

MAP OF MINING CLAIM LOCATION

The name of the Claim is Oro # 29 This lode claim is located and filed with the recorder's office in Santa Cruz County, Arizona



The claim is delineated on the ground by 6, 2" X5' nominal posts, one at each corner and one at each end along center line. Location monuments are also 2"X2"X5' wooden posts.

SECTION 6 7 Township 23S Range 11E G&SR.B&M

AMC 396721



2009-05379

Page 1 of 3

Requested By DAN LAJACK

SUZANNE SAINZ, RECORDER

SANTA CRUZ COUNTY, ARIZONA

04-08-2009 02:33 PM Recordings Fee \$14.00

Requested by: DAN LAJACK

When recorded mail to:

DAVE LAJACK
Box 42831
TUCSON AZ 85733

Date:
Time:

CAPTION HEADING

Notice of Mining Claim

ANC 396722

RECEIVED
BLM AZ STATE OFFICE
2009 MAY 11 P 3:25
PHOENIX, ARIZONA

When recorded, return to:

Sorrell, James
Box 4566
Fort Smith, AR.
72914

Notice of mining claim		Location
Claim name	Oro #	Lode
	<u>30</u>	
Previous Name;	<u>Oro # 30</u>	Previous AMC. # <u>356153</u>
Locator :	<u>James Sorrell</u>	
Date of location	<u>2-23-09</u>	

The claim is 1500ft. long and 600 feet wide. The location monument is 20 ft. from the East end and 1480 ft from the West end.
 The claim runs generally from the East to the West.
 The claim is in the SE 1/4 of section 6
 township 23 S. Range 11 E. Gila & Salt River, Base & Meridian.

Location monument is a 2" X2" nominal post 5' long . end centers and corners are the same.

Location of claim to a permanent monument or feature is; Discovery
Post is 3155' @ 54.6° from 1/4 section monument
617

Date 2-23-09 Signature, _____

Witness James Sorrell

Agent for the locator

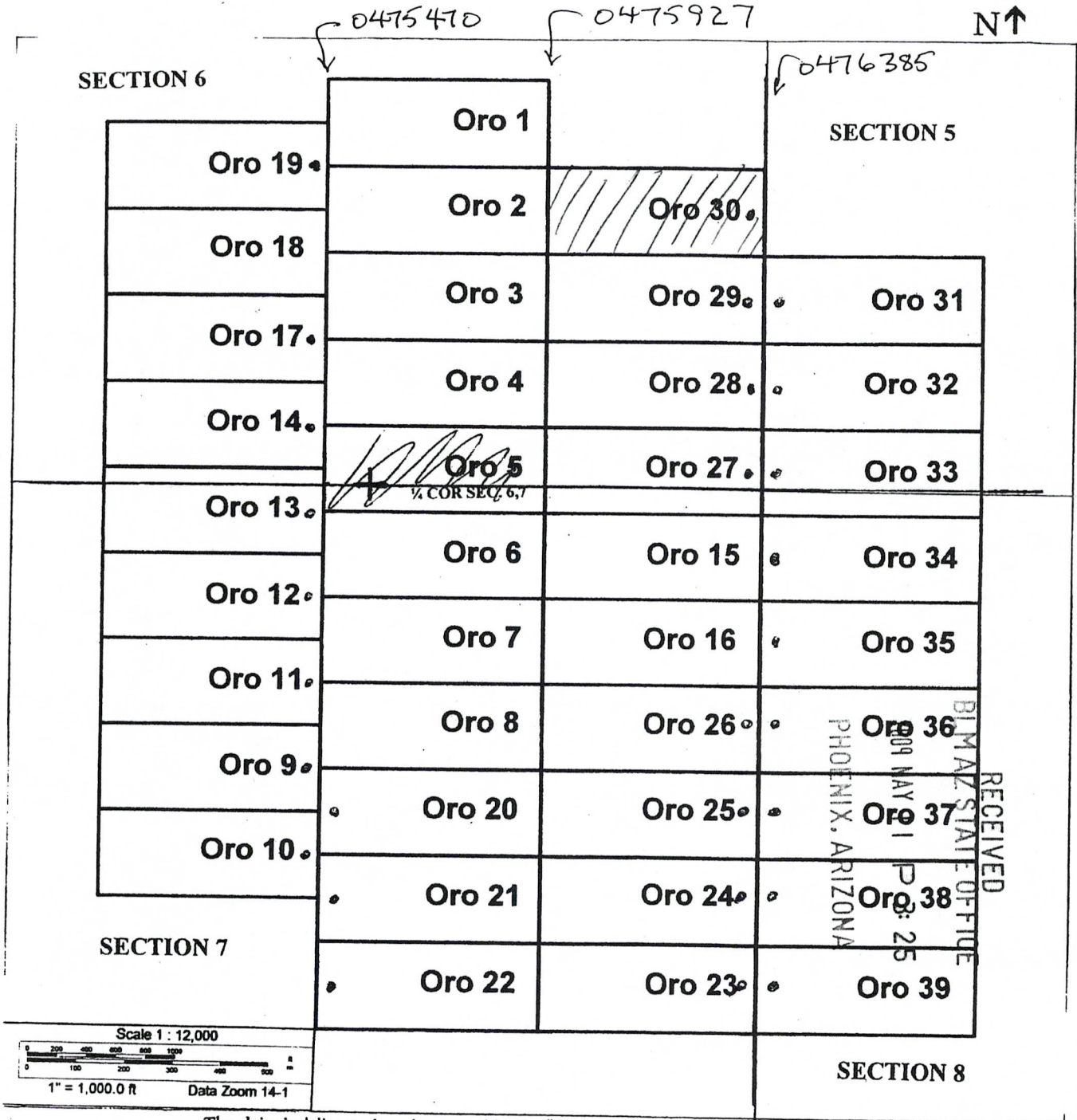
RECEIVED
 M AZ STATE OFFICE
 MAY 11 P 3:25
 GLENDALE, ARIZONA

AMC 396722

AMC 311014

MAP OF MINING CLAIM LOCATION

The name of the Claim is Oro # 30 This lode claim is located and filed with the recorder's office in Santa Cruz County, Arizona



AMC 396722

RECEIVED
 BLM AZ STATE OFFICE
 PHOENIX, ARIZONA
 MAY 1 10:25 AM

The claim is delineated on the ground by 6, 2" X5' nominal posts, one at each corner and one at each end along center line. Location monuments are also 2"X2"X5' wooden posts.

SECTION 6 Township 23S Range 11E G&SR.B&M.



2009-03378

Page 1 of

Requested DAN LAJACK
SUZANNE SAINZ, RECORDER
SANTA CRUZ COUNTY, ARIZONA

04-08-2009 02:33 PM Recordings Fee \$14.00

Requested by: DAN LAJACK

When recorded mail to:

DAVE LAJACK
Box 42831
TUCSON AZ 85733

Date:
Time:

CAPTION HEADING

Notice of Mining Claim

AMC 396723

RECEIVED
BLM AZ STATE OFFICE
2009 MAY 11 P 3:25
PHOENIX, ARIZONA

When recorded, return to:

Sorrell, James
Box 4566
Fort Smith, AR.
72914

Notice of mining claim Location
Lode

Claim name Oro # 31

Previous Name; Oro # 31 Previous AMC. # 356154

Locator : James Sorrell

Date of location 2-23-09

The claim is 1500ft. long and 600 feet wide. The location monument is 20 ft. from the west end and 1480 ft from the East end.


The claim runs generally from the East to the West.

The claim is in the SW 1/4 of section 5 township 23 S. Range 11 E. Gila & Salt River, Base & Meridian.

Location monument is a 2" X2" nominal post 5' long . end centers and corners are the same.

Location of claim to a permanent monument or feature is; Discovery Post
is 2922 @ 64.6' from 1/4 Sec monument 6.7

Date 2-23-09 Signature


Agent for the locator

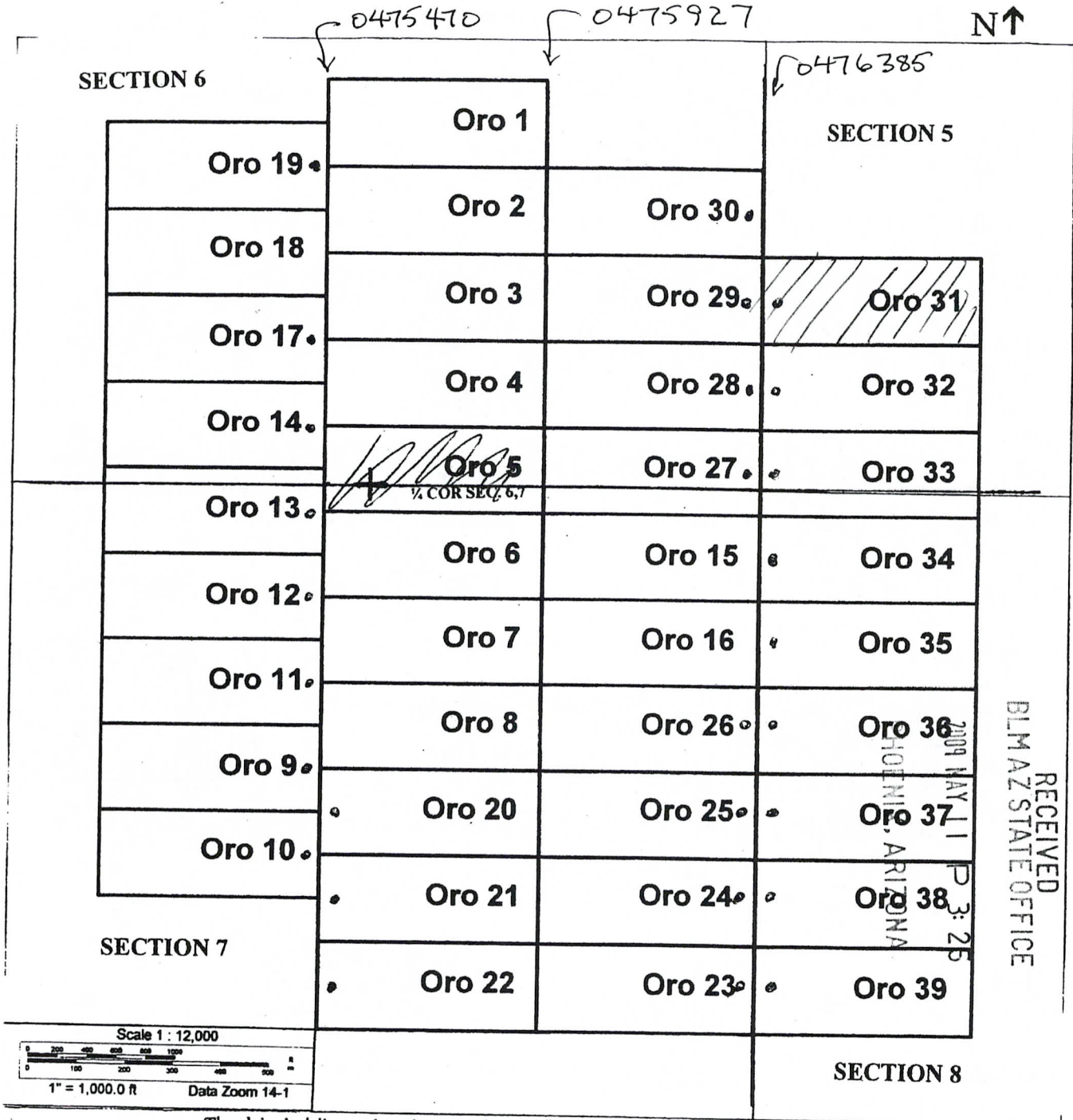
Witness Randy Layack

RECEIVED
BLM AZ STATE OFFICE
2009 MAY 11 P 3:25
PHOENIX, ARIZONA

AMC 396723

MAP OF MINING CLAIM LOCATION

The name of the Claim is Oro # 31 This lode claim is located and filed with the recorder's office in Santa Cruz County, Arizona



The claim is delineated on the ground by 6, 2" X5' nominal posts. one at each corner and one at each end along center line. Location monuments are also 2"X2"X5' wooden posts.

SECTION 6 & 7 Township 23S. Range 11E. G&SR.B&M.

AMC 396723

RECEIVED
BLM AZ STATE OFFICE
2009 MAY 11 3:25 PM
HOHNI, ARIZONA



2009-07100

Page 1 of 3

Requested By: DAN LAJACK

SUZANNE SAINZ, RECORDER

SANTA CRUZ COUNTY, ARIZONA

04-08-2009 02:33 PM Recording Fee \$14.00

Requested by: DAN LAJACK

When recorded mail to:

DAVE LAJACK
Box 42831
TUCSON AZ 85733

Date:
Time:

CAPTION HEADING

Notice of Mining Claim

AMC 396724

RECEIVED
BLM AZ STATE OFFICE
2009 MAY 11 P 3:21
PHOENIX, ARIZONA

When recorded, return to:

Sorrell, James
Box 4566
Fort Smith, AR.
72914

Notice of mining claim -Location
Lode

Claim name Oro # 32

Previous Name; Oro # 32 Previous AMC. # 356155

Locator : James Sorrell

Date of location 2-23-09

The claim is 1500ft. long and 600 feet wide. The location monument is 20 ft. from the west end and 1480 ft from the East end.


The claim runs generally from the East to the West.

The claim is in the SW 1/4 of section 5 township 23 S. Range 11 E. Gila & Salt River, Base & Meridian.

Location monument is a 2" X2" nominal post 5' long . end centers and corners are the same.

Location of claim to a permanent monument or feature is; Discovery
S 2714' @ 76.4° from 1/4 Section monument.
657

Date 2-23-09 Signature _____


Agent for the locator

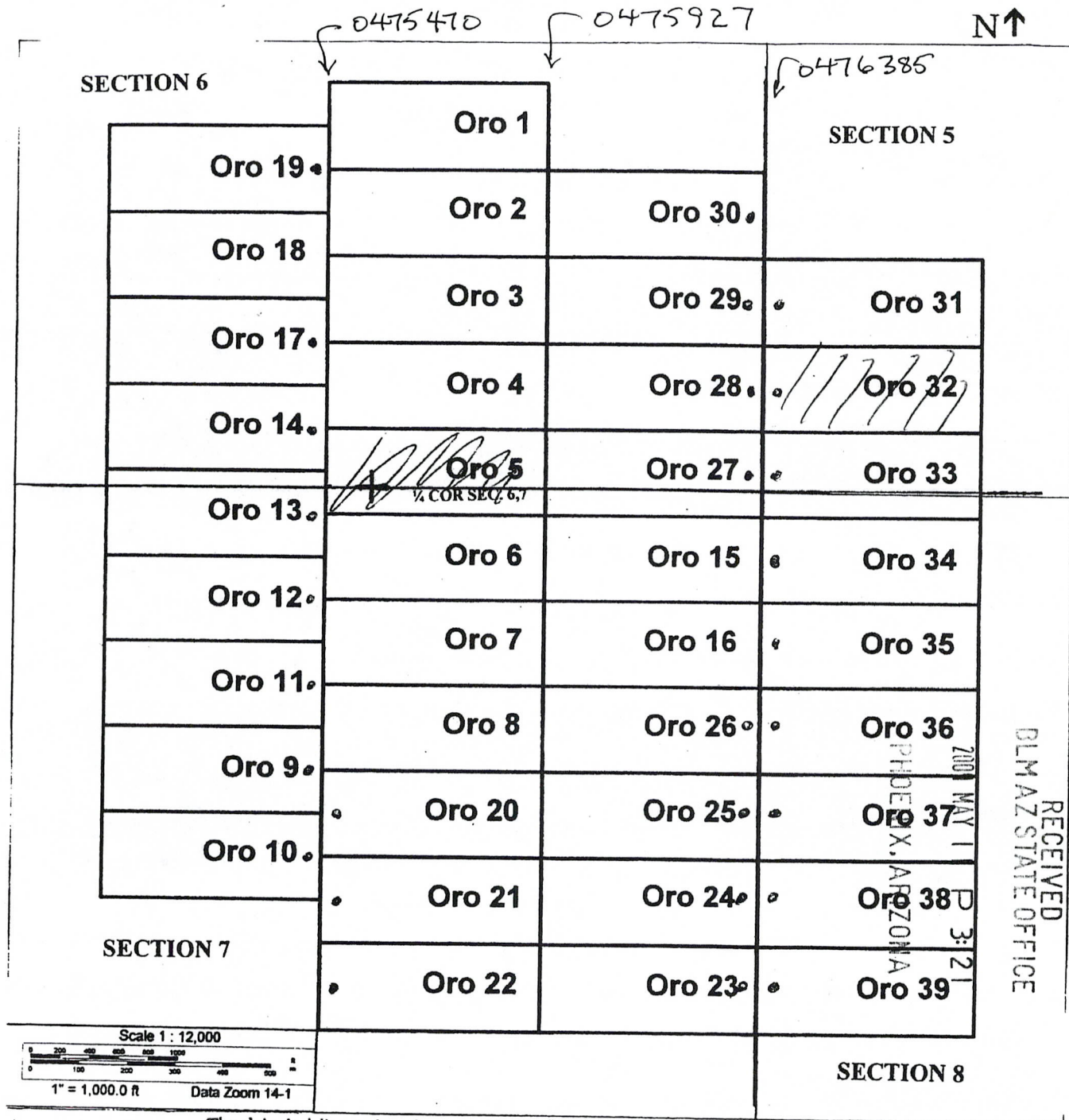
Witness David J. [Signature]

RECEIVED
BLM AZ STATE OFFICE
2009 MAY 11 P 3: 21
PHOENIX, ARIZONA

AMC 396724

MAP OF MINING CLAIM LOCATION

The name of the Claim is Oro # 32 This lode claim is located and filed with the recorder's office in Santa Cruz County, Arizona



AMG 396724

RECEIVED
BLM AZ STATE OFFICE
2009 MAY 1 3:21 PM
PHOENIX, ARIZONA

SECTION 6 Township 23S Range 11E G&SR, B&M.



2009-07788

Page 1 of 3

Requested By DAN LAJACK

SUZANNE SAINZ, RECORDER

SANTA CRUZ COUNTY, ARIZONA

04-08-2009 02:33 PM Recording Fee \$14.00

Requested by: DAN LAJACK

When recorded mail to:

DAVE LAJACK
Box 42831
TUCSON AZ 85733

Date:
Time:

CAPTION HEADING

Notice of Mining Claim

AMC 396725

RECEIVED
BLM AZ STATE OFFICE

2009 MAY 11 P 3:23

PHOENIX, ARIZONA

When recorded, return to:

Sorrell, James
Box 4566
Fort Smith, AR.
72914

Notice of mining claim -Location
Lode

Claim name Oro # 33

Previous Name; Oro # 33 Previous AMC. # 356156

Locator : James Sorrell


Date of location 2-23-09


The claim is 1500ft. long and 600 feet wide. The location monument is 20 ft. from the west end and 1480 ft from the east end.
The claim runs generally from the East to the West
The claim is in the S&W 1/4 of section 5 + NW 8
township 23 S. Range 11 E. Gila & Salt River, Base & Meridian.

Location monument is a 2" X2" nominal post 5' long . end centers and corners are the same.

Location of claim to a permanent monument or feature is; Discovery post
is 2654' @ 89.5° from 1/4 section monument
6, 7

Date 2-23-09 Signature _____


Agent for the locator

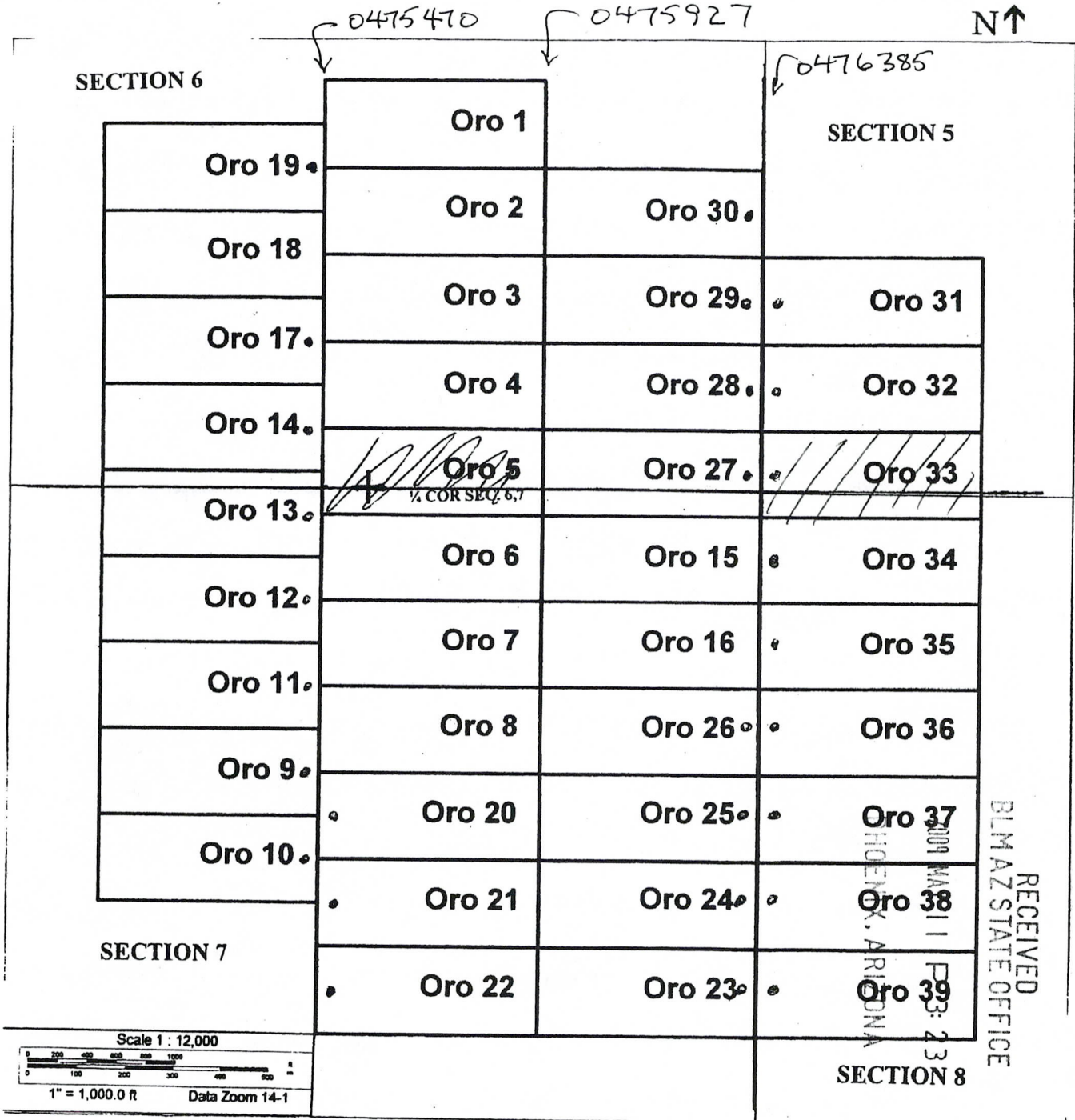
Witness 

RECEIVED
BLM AZ STATE OFFICE
2009 MAY 11 P 3:23
PHOENIX, ARIZONA

AMC 396725

MAP OF MINING CLAIM LOCATION

The name of the Claim is Oro # This lode claim is located and filed with the recorder's office in Santa Cruz County, Arizona



The claim is delineated on the ground by 6, 2" X5' nominal posts, one at each corner and one at each end along center line. Location monuments are also 2"X2"X5' wooden posts.

SECTION 6 Township 23S. Range 11E. G&SR, B&M.

AMC 396725

RECEIVED
BLM AZ STATE OFFICE
2009 MAY 11 10:33:23
TUCSON, ARIZONA



2009-03399

Page 1 of 3

Requested By DAN LAJACK

SUZANNE SAINZ, RECORDER

SANTA CRUZ COUNTY, ARIZONA

04-08-2009 02:33 PM Recordings Fee \$14.00

Requested by: DAN LAJACK

When recorded mail to:

DAVE LAJACK
Box 42831
Tucson AZ 85733

Date:
Time:

CAPTION HEADING

Notice of Mining Claim

AMC 396726

RECEIVED
BLM AZ STATE OFFICE
2009 MAY 11 P 3:21
PHOENIX, ARIZONA

When recorded, return to:

Sorrell, James
Box 4566
Fort Smith, AR.
72914

Notice of mining claim Location
Lode

Claim name Oro # 34

Previous Name; Oro # 34 Previous AMC. # 356157

Locator : James Sorrell

Date of location 2-23-09

The claim is 1500ft. long and 600 feet wide. The location monument is 20 ft. from the west end and 1480 ft from the east end.


The claim runs generally from the East to the West.

The claim is in the NW 1/4 of section 8
township 23 S. Range 11 E. Gila & Salt River, Base & Meridian.

Location monument is a 2" X2" nominal post 5' long . end centers and corners are the same.

Location of claim to a permanent monument or feature is; Discovery Post
is 2705' @ 102° from 1/4 Section monument
67

Date 2-23-09 Signature


Agent for the locator

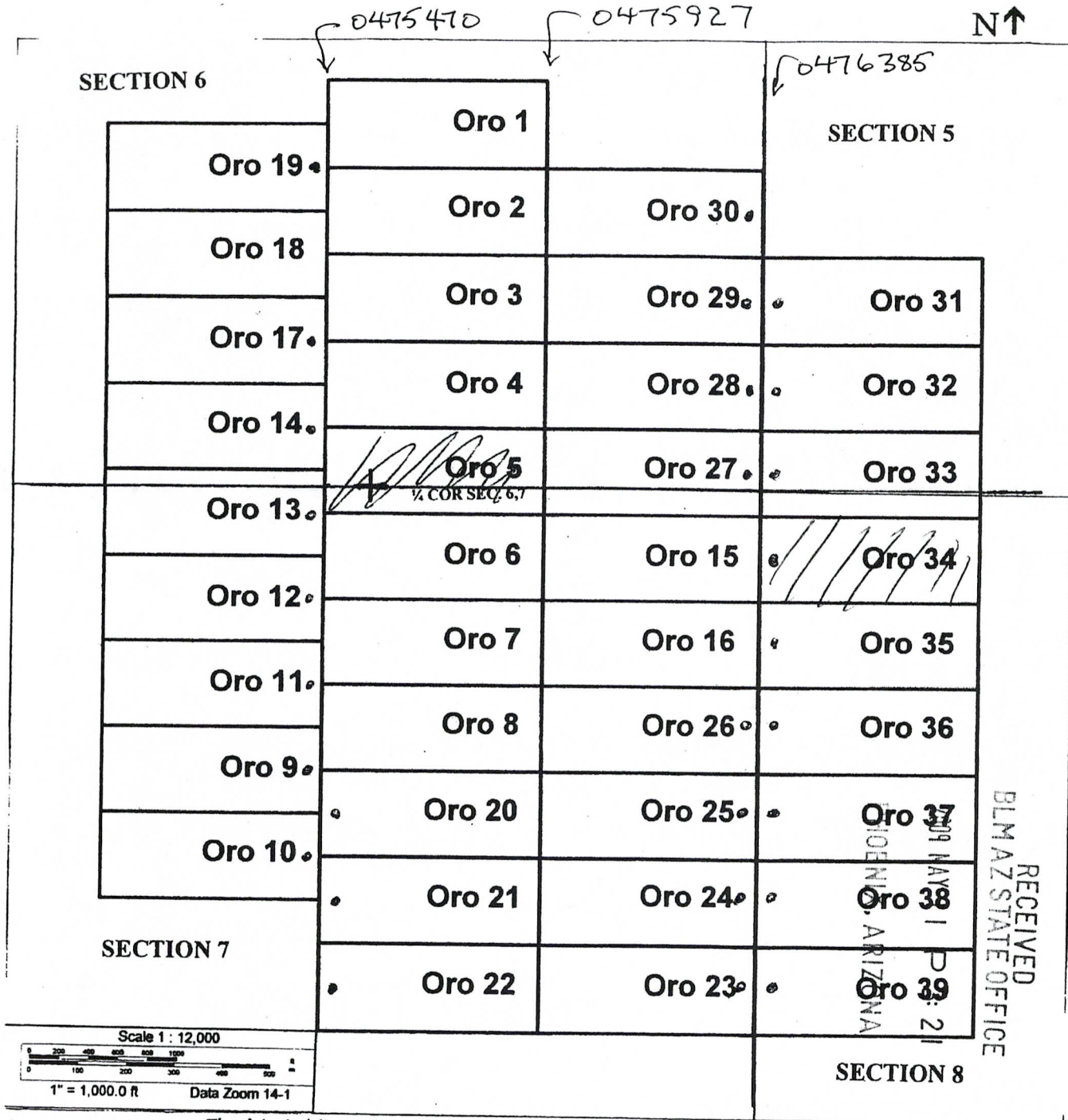
Witness David Lopez

RECEIVED
BLM AZ STATE OFFICE
2009 MAY 11 P 3:21
PHOENIX, ARIZONA

AMC 396726

MAP OF MINING CLAIM LOCATION

The name of the Claim is Oro # 34 This lode claim is located and filed with the recorder's office in Santa Cruz County, Arizona



The claim is delineated on the ground by 6, 2" X 5' nominal posts, one at each corner and one at each end along center line. Location monuments are also 2" X 2" X 5' wooden posts.

SECTION 6 7 Township 23S Range 11E G&SR, B&M

AMC 396726

RECEIVED
BLM AZ STATE OFFICE
NOV 1 2009
TUCUENCA, ARIZONA



2009-03395

Page 1 of 2

Requested by DAN LAJACK

SUZANNE SAINZ, RECORDER

SANTA CRUZ COUNTY, ARIZONA

04-08-2009 02:33 PM Recordings Fee \$14.00

Requested by: DAN LAJACK

When recorded mail to: DAVE LAJACK
Box 42831
TUCSON AZ 85733

Date:
Time:

CAPTION HEADING

Notice of Mining Claim

AMC 396727

RECEIVED
DLMAZ STATE OFFICE
2009 MAY 11 P 3:22
PHOENIX, ARIZONA

When recorded, return to:

Sorrell, James
Box 4566
Fort Smith, AR.
72914

Notice of mining claim Location
Lode

Claim name Oro # 35

Previous Name; Oro # 35 Previous AMC. # 356158

Locator : James Sorrell

Date of location 2-23-09

The claim is 1500ft. long and 600 feet wide. The location monument is 20 ft. from the lowest end and 1480 ft from the East end.

The claim runs generally from the East to the West.

The claim is in the NW 1/4 of section 8 township 23 S. Range 11 E. Gila & Salt River, Base & Meridian.

Location monument is a 2" X2" nominal post 5' long . end centers and corners are the same.

Location of claim to a permanent monument or feature is; Discovery Post is 2922' @ 119° from 1/4 Section monument 6,7

Date 2-23-09 Signature



Agent for the locator

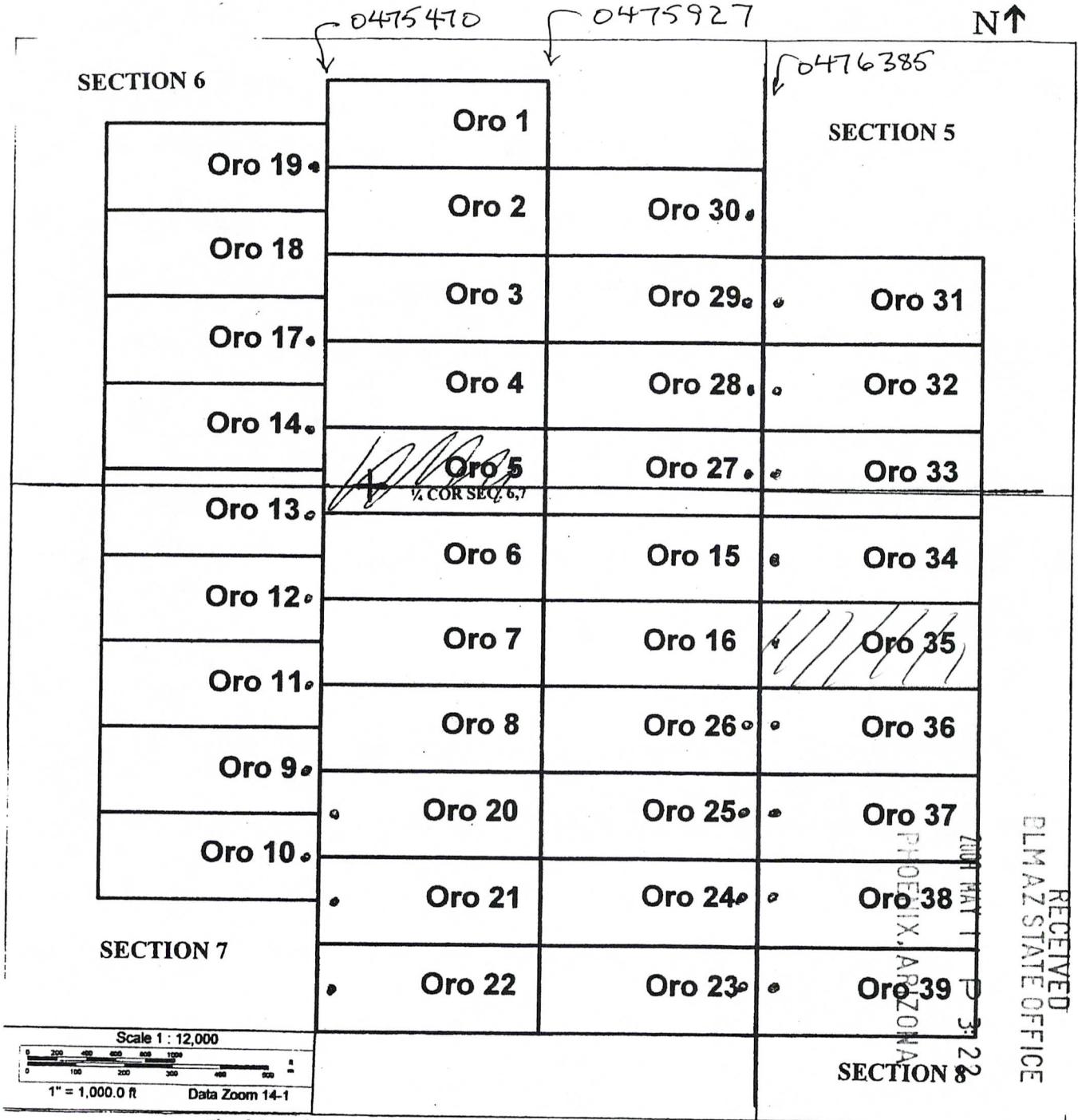
Witness Randy Luyck

RECEIVED
BLM AZ STATE OFFICE
2009 MAY 11 P 3:22
PHOENIX, ARIZONA

AMC 396727

MAP OF MINING CLAIM LOCATION

The name of the Claim is Oro # 35 This lode claim is located and filed with the recorder's office in Santa Cruz County, Arizona



The claim is delineated on the ground by 6, 2" X5' nominal posts. one at each corner and one at each end along center line. Location monuments are also 2"X2"X5' wooden posts.

SECTION 6 Township 23S Range 11E G&SR.B&M.



2009-03396
Page 1 of
Requested DAN LAJACK
SUZANNE SAINZ, RECORDER
SANTA CRUZ COUNTY, ARIZONA
04-08-2009 02:33 PM Recordings Fee \$14.00

Requested by: DAN LAJACK

When recorded mail to: DAVE LAJACK
Box 42831
TUCSON AZ 85733

Date:
Time:

CAPTION HEADING

Notice of Mining Claim

AMC 396728

RECEIVED
DLMAZ STATE OFFICE
2009 MAY 11 P 3:22
PHOENIX, ARIZONA

When recorded, return to:

Sorrell, James
Box 4566
Fort Smith, AR.
72914

Notice of mining claim Location
Lode

Claim name Oro # 36

Previous Name; Oro # 36 Previous AMC. # 356159

Locator : James Sorrell

Date of location 2/23/09

The claim is 1500ft. long and 600 feet wide. The location monument is 20 ft. from the west end and 1480 ft from the East end.


The claim runs generally from the East to the West.

The claim is in the NW 1/4 of section 8 township 23 S. Range 11 E. Gila & Salt River, Base & Meridian.

Location monument is a 2" X2" nominal post 5' long . end centers and corners are the same.

Location of claim to a permanent monument or feature is; Discovery
Post is 3184' @ 123° from 1/4 Section monument
Section 6 & 7

Date 2-23-09 Signature _____


Agent for the locator

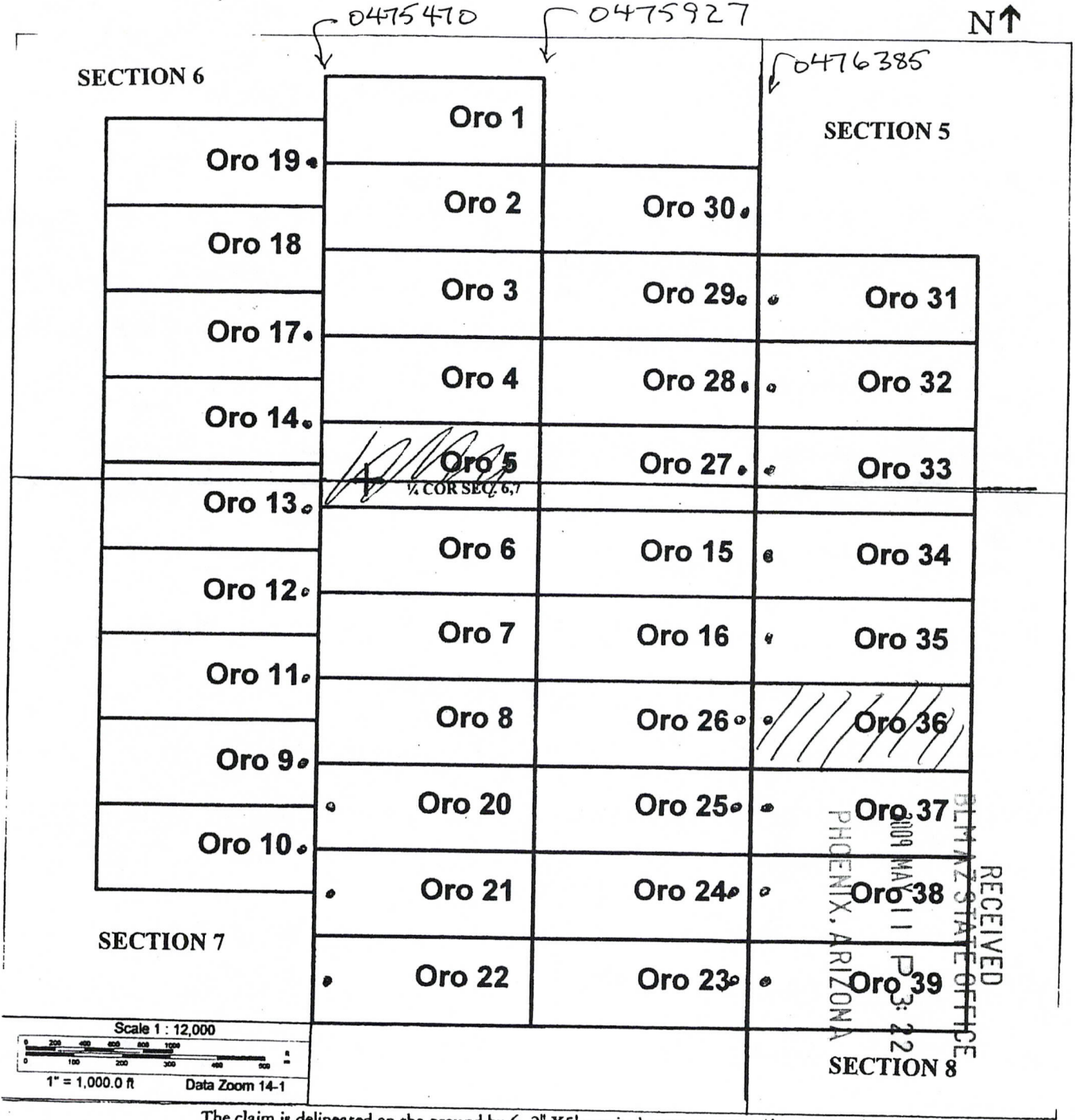
Witness David J. Lajack

RECEIVED
BLM AZ STATE OFFICE
2009 MAY 11 P 3:22
PHOENIX, ARIZONA

AMC 396728

MAP OF MINING CLAIM LOCATION

The name of the Claim is Oro # 36 This lode claim is located and filed with the recorder's office in Santa Cruz County, Arizona



The claim is delineated on the ground by 6, 2" X5' nominal posts. one at each corner and one at each end along center line. Location monuments are also 2"X2"X5' wooden posts.

SECTION 6, 7 Township 23S. Range 11E. G&SR.B&M.

AMC 396728



2009-03386

Page 1 of 3

Requested By DAN LAJACK

SUZANNE SAINZ, RECORDER

SANTA CRUZ COUNTY, ARIZONA

04-08-2009 02:33 PM Recording Fee \$14.00

Requested by:

DAN LAJACK

When recorded mail to:

DAVE LAJACK
Box 42831
TUCSON AZ 85733

Date:
Time:

CAPTION HEADING

Notice of Mining Claim

AMC 396729

RECEIVED
BLM AZ STATE OFFICE
2009 MAY 11 P 3:24
PHOENIX, ARIZONA

When recorded, return to:

Sorrell, James
Box 4566
Fort Smith, AR.
72914

Notice of mining claim Location
Lode

Claim name Oro # 37

Previous Name; Oro # 37 Previous AMC. # 356160

Locator : James Sorrell

Date of location 2-23-09

The claim is 1500ft. long and 600 feet wide. The location monument is 20 ft. from the west end and 1480 ft from the East end.

The claim runs generally from the East to the West

The claim is in the NW 1/4 of section 8
township 23 S. Range 11 E. Gila & Salt River, Base & Meridian.

Location monument is a 2" X2" nominal post 5' long . end centers and corners are the same.

Location of claim to a permanent monument or feature is; Discovery
Post is 3543' @ 132° from 1/4 section monument
6,7

Date 2-23-09 Signature


Agent for the locator

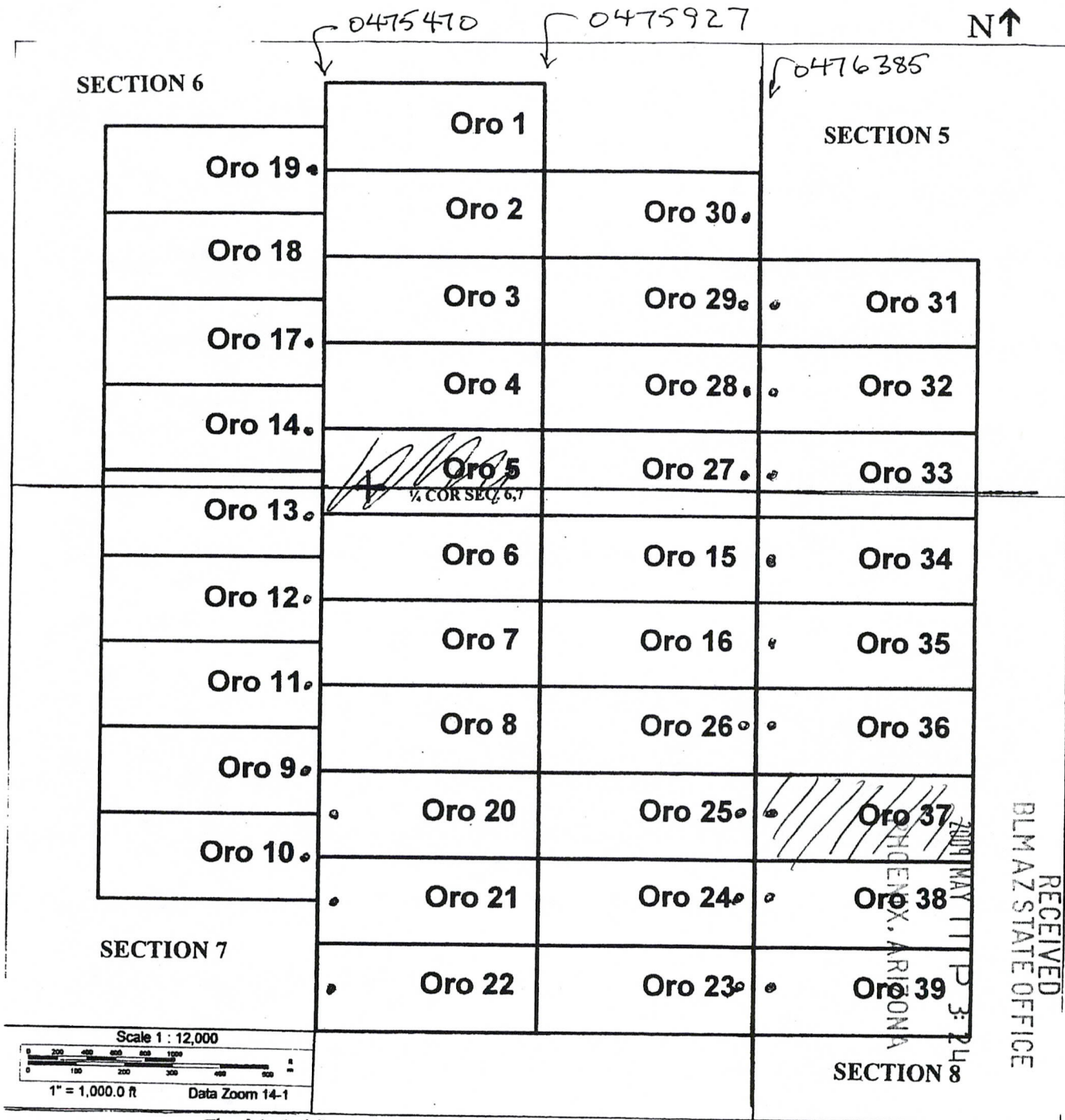
Witness Paul J. Lajack

RECEIVED
BLM AZ STATE OFFICE
2009 MAY 11 P 3:24
PHOENIX, ARIZONA

AMC 396729

MAP OF MINING CLAIM LOCATION

The name of the Claim is Oro # 37 This lode claim is located and filed with the recorder's office in Santa Cruz County, Arizona



The claim is delineated on the ground by 6, 2" X5' nominal posts. one at each corner and one at each end along center line. Location monuments are also 2"X2"X5' wooden posts.

SECTION 6, 7 Township 23S. Range 11E. G&SR.B&M.



2009-07384

Page 1 of 3

Requested By: DAN LAJACK

SUZANNE SAINZ, RECORDER

SANTA CRUZ COUNTY, ARIZONA

04-08-2009 02:33 PM Recording Fee \$14.00

Requested by: DAN LAJACK

When recorded mail to: DAVE LAJACK
Box 42831
Tucson AZ 85733

Date:
Time:

CAPTION HEADING
Notice of Mining Claim

AMC 396730

RECEIVED
BLM AZ STATE OFFICE
2009 MAY 11 P 3:24
PHOENIX, ARIZONA

When recorded, return to:

Sorrell, James
Box 4566
Fort Smith, AR.
72914

Notice of mining claim Location
Lode

Claim name Oro # 38

Previous Name; Oro # 38 Previous AMC. # 356161

Locator: James Sorrell


Date of location 2-23-09

The claim is 1500ft. long and 600 feet wide. The location monument is 20 ft. from the West end and 1480 ft from the East end. The claim runs generally from the East to the West. The claim is in the NW+SW 1/4 of section 8 township 23 S. Range 11 E. Gila & Salt River, Base & Meridian.

Location monument is a 2" X2" nominal post 5' long . end centers and corners are the same.

Location of claim to a permanent monument or feature is; Discovery Post is 4039' @ 139.1° from 1/4 Section Monument 6,7

Date 2-23-09 Signature


Agent for the locator

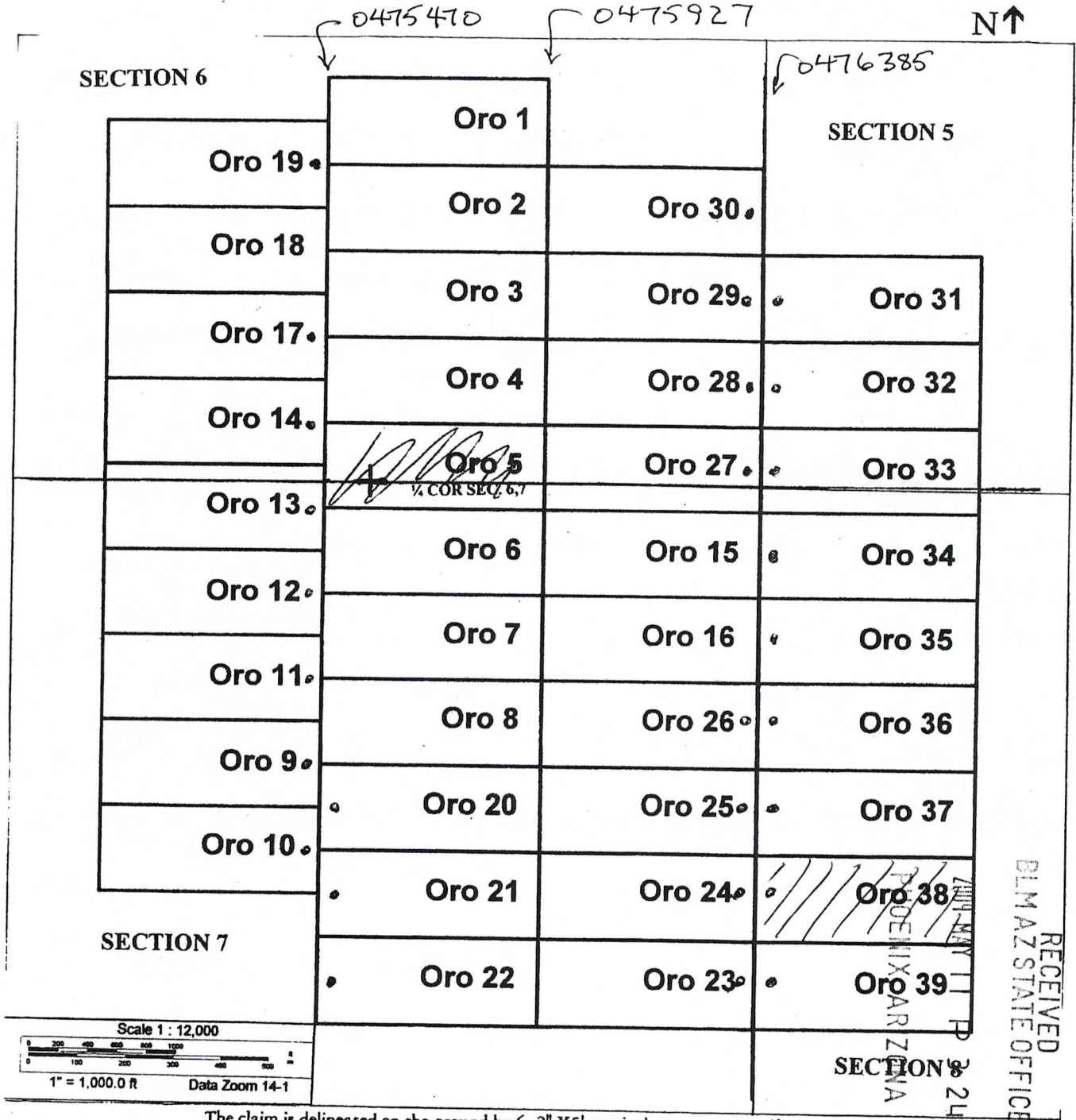
Witness David Zapack

RECEIVED
BLM AZ STATE OFFICE
2009 MAY 11 P 3:24
PHOENIX, ARIZONA

AMC 396730

MAP OF MINING CLAIM LOCATION

The name of the Claim is Oro # 38 This lode claim is located and filed with the recorder's office in Santa Cruz County, Arizona



AMC 396730

The claim is delineated on the ground by 6, 2" X 5' nominal posts, one at each corner and one at each end along center line. Location monuments are also 2" X 2" X 5' wooden posts.

SECTION 6 Township 23S Range 11E G&SR.B&M.



2009-03382

Page 1 of 3

Requested By: DAN LAJACK

SUZANNE SAINZ, RECORDER

SANTA CRUZ COUNTY, ARIZONA

04-08-2009 02:33 PM Recording Fee \$14.00

Requested by: DAN LAJACK

When recorded mail to:

DAVE LAJACK
Box 42831
TUCSON AZ 85733

Date:
Time:

CAPTION HEADING

Notice of Mining Claim

AMC 396731

RECEIVED
BLM AZ STATE OFFICE

2009 MAY 11 P 3:24

PHOENIX, ARIZONA

When recorded, return to:

Sorrell, James
Box 4566
Fort Smith, AR.
72914

Notice of mining claim -Location
Lode

Claim name Oro # 39

Previous Name; Oro # 39 Previous AMC. # 356162

Locator : James Sorrell

Date of location 2-23-09

The claim is 1500ft. long and 600 feet wide. The location monument is 20 ft. from the West end and 1480 ft from the East end.

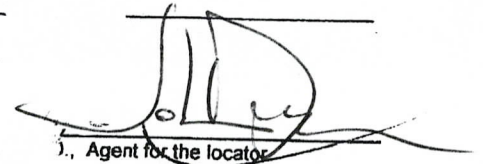
The claim runs generally from the East to the West

The claim is in the SW 1/4 of section 8
township 23 S. Range 11 E. Gila & Salt River, Base &
Meridian.

Location monument is a 2" X2" nominal post 5' long . end centers and corners are the same.

Location of claim to a permanent monument or feature is; Discovery Post
is 4433' @ 144° from 1/4 Section monument
6, 7

Date 2-23-09 Signature



Agent for the locator

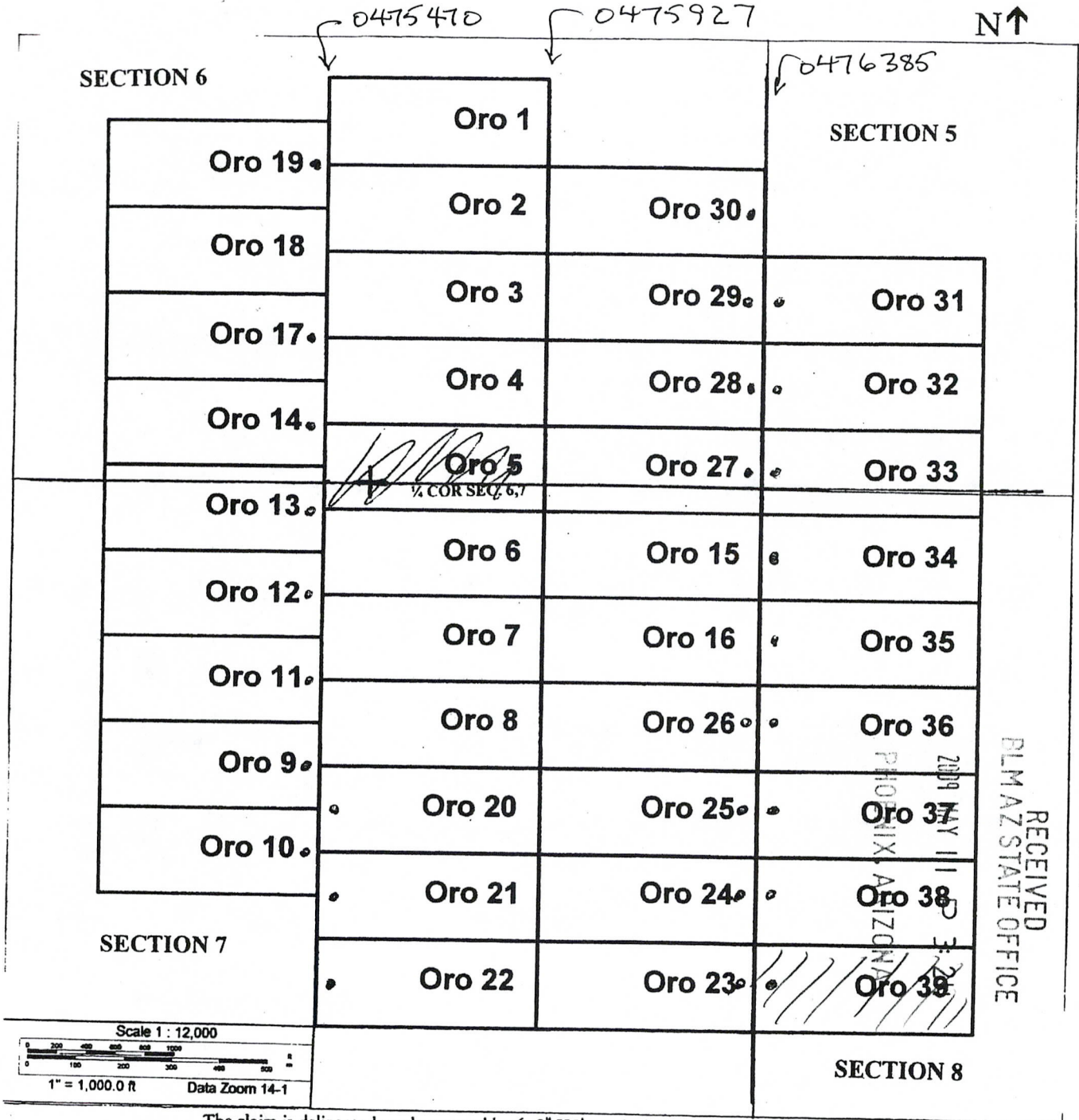
Witness David J. Lopez

RECEIVED
BLM AZ STATE OFFICE
2009 MAY 11 P 3:24
PHOENIX, ARIZONA

AMC 396731

MAP OF MINING CLAIM LOCATION

The name of the Claim is Oro # 39 This lode claim is located and filed with the recorder's office in Santa Cruz County, Arizona



AMC 396731

The claim is delineated on the ground by 6, 2" X5' nominal posts. one at each corner and one at each end along center line. Location monuments are also 2"X2"X5' wooden posts.

SECTION 6, 7 Township 23S. Range 11E. G&SR.B&M.

DEPARTMENT OF INTERIOR
BUREAU OF LAND MANAGEMENT

Input Parameters for Geographic Report with Land

System Id = CR

Admin State = AZ

Geo State =

Casetype Begins With

Case Disp Txt = AUTHORIZED

Mer Twp Rng =

Section =

Mtrs = 14 0230S 0110E 005, 14 0230S 0110E 006, 14 0230S 0110E 007, 14 0230S 0110E 008

Commodity =

Commodity Txt =

Pending Org =

Pend Org Decode =

Total Rows Returned: 0

